

APPENDIX C

Photographs

1  
2  
3  
4  
5  
6  
7  
8  
9  
10  
11  
12  
13  
14  
15  
16  
17  
18  
19  
20  
21  
22  
23  
24  
25  
26  
27  
28  
29  
30  
31  
32  
33  
34  
35  
36  
37  
38  
39  
40  
41  
42  
43  
44  
45  
46  
47  
48  
49  
50  
51  
52  
53  
54  
55  
56  
57  
58  
59  
60  
61  
62  
63  
64  
65  
66  
67  
68  
69  
70  
71  
72  
73  
74  
75  
76  
77  
78  
79  
80  
81  
82  
83  
84  
85  
86  
87  
88  
89  
90  
91  
92  
93  
94  
95  
96  
97  
98  
99  
100  
101  
102  
103  
104  
105  
106  
107  
108  
109  
110  
111  
112  
113  
114  
115  
116  
117  
118  
119  
120  
121  
122  
123  
124  
125  
126  
127  
128  
129  
130  
131  
132  
133  
134  
135  
136  
137  
138  
139  
140  
141  
142  
143  
144  
145  
146  
147  
148  
149  
150  
151  
152  
153  
154  
155  
156  
157  
158  
159  
160  
161  
162  
163  
164  
165  
166  
167  
168  
169  
170  
171  
172  
173  
174  
175  
176  
177  
178  
179  
180  
181  
182  
183  
184  
185  
186  
187  
188  
189  
190  
191  
192  
193  
194  
195  
196  
197  
198  
199  
200  
201  
202  
203  
204  
205  
206  
207  
208  
209  
210  
211  
212  
213  
214  
215  
216  
217  
218  
219  
220  
221  
222  
223  
224  
225  
226  
227  
228  
229  
230  
231  
232  
233  
234  
235  
236  
237  
238  
239  
240  
241  
242  
243  
244  
245  
246  
247  
248  
249  
250  
251  
252  
253  
254  
255  
256  
257  
258  
259  
260  
261  
262  
263  
264  
265  
266  
267  
268  
269  
270  
271  
272  
273  
274  
275  
276  
277  
278  
279  
280  
281  
282  
283  
284  
285  
286  
287  
288  
289  
290  
291  
292  
293  
294  
295  
296  
297  
298  
299  
300  
301  
302  
303  
304  
305  
306  
307  
308  
309  
310  
311  
312  
313  
314  
315  
316  
317  
318  
319  
320  
321  
322  
323  
324  
325  
326  
327  
328  
329  
330  
331  
332  
333  
334  
335  
336  
337  
338  
339  
340  
341  
342  
343  
344  
345  
346  
347  
348  
349  
350  
351  
352  
353  
354  
355  
356  
357  
358  
359  
360  
361  
362  
363  
364  
365  
366  
367  
368  
369  
370  
371  
372  
373  
374  
375  
376  
377  
378  
379  
380  
381  
382  
383  
384  
385  
386  
387  
388  
389  
390  
391  
392  
393  
394  
395  
396  
397  
398  
399  
400  
401  
402  
403  
404  
405  
406  
407  
408  
409  
410  
411  
412  
413  
414  
415  
416  
417  
418  
419  
420  
421  
422  
423  
424  
425  
426  
427  
428  
429  
430  
431  
432  
433  
434  
435  
436  
437  
438  
439  
440  
441  
442  
443  
444  
445  
446  
447  
448  
449  
450  
451  
452  
453  
454  
455  
456  
457  
458  
459  
460  
461  
462  
463  
464  
465  
466  
467  
468  
469  
470  
471  
472  
473  
474  
475  
476  
477  
478  
479  
480  
481  
482  
483  
484  
485  
486  
487  
488  
489  
490  
491  
492  
493  
494  
495  
496  
497  
498  
499  
500  
501  
502  
503  
504  
505  
506  
507  
508  
509  
510  
511  
512  
513  
514  
515  
516  
517  
518  
519  
520  
521  
522  
523  
524  
525  
526  
527  
528  
529  
530  
531  
532  
533  
534  
535  
536  
537  
538  
539  
540  
541  
542  
543  
544  
545  
546  
547  
548  
549  
550  
551  
552  
553  
554  
555  
556  
557  
558  
559  
560  
561  
562  
563  
564  
565  
566  
567  
568  
569  
570  
571  
572  
573  
574  
575  
576  
577  
578  
579  
580  
581  
582  
583  
584  
585  
586  
587  
588  
589  
590  
591  
592  
593  
594  
595  
596  
597  
598  
599  
600  
601  
602  
603  
604  
605  
606  
607  
608  
609  
610  
611  
612  
613  
614  
615  
616  
617  
618  
619  
620  
621  
622  
623  
624  
625  
626  
627  
628  
629  
630  
631  
632  
633  
634  
635  
636  
637  
638  
639  
640  
641  
642  
643  
644  
645  
646  
647  
648  
649  
650  
651  
652  
653  
654  
655  
656  
657  
658  
659  
660  
661  
662  
663  
664  
665  
666  
667  
668  
669  
670  
671  
672  
673  
674  
675  
676  
677  
678  
679  
680  
681  
682  
683  
684  
685  
686  
687  
688  
689  
690  
691  
692  
693  
694  
695  
696  
697  
698  
699  
700  
701  
702  
703  
704  
705  
706  
707  
708  
709  
710  
711  
712  
713  
714  
715  
716  
717  
718  
719  
720  
721  
722  
723  
724  
725  
726  
727  
728  
729  
730  
731  
732  
733  
734  
735  
736  
737  
738  
739  
740  
741  
742  
743  
744  
745  
746  
747  
748  
749  
750  
751  
752  
753  
754  
755  
756  
757  
758  
759  
760  
761  
762  
763  
764  
765  
766  
767  
768  
769  
770  
771  
772  
773  
774  
775  
776  
777  
778  
779  
780  
781  
782  
783  
784  
785  
786  
787  
788  
789  
790  
791  
792  
793  
794  
795  
796  
797  
798  
799  
800  
801  
802  
803  
804  
805  
806  
807  
808  
809  
810  
811  
812  
813  
814  
815  
816  
817  
818  
819  
820  
821  
822  
823  
824  
825  
826  
827  
828  
829  
830  
831  
832  
833  
834  
835  
836  
837  
838  
839  
840  
841  
842  
843  
844  
845  
846  
847  
848  
849  
850  
851  
852  
853  
854  
855  
856  
857  
858  
859  
860  
861  
862  
863  
864  
865  
866  
867  
868  
869  
870  
871  
872  
873  
874  
875  
876  
877  
878  
879  
880  
881  
882  
883  
884  
885  
886  
887  
888  
889  
890  
891  
892  
893  
894  
895  
896  
897  
898  
899  
900  
901  
902  
903  
904  
905  
906  
907  
908  
909  
910  
911  
912  
913  
914  
915  
916  
917  
918  
919  
920  
921  
922  
923  
924  
925  
926  
927  
928  
929  
930  
931  
932  
933  
934  
935  
936  
937  
938  
939  
940  
941  
942  
943  
944  
945  
946  
947  
948  
949  
950  
951  
952  
953  
954  
955  
956  
957  
958  
959  
960  
961  
962  
963  
964  
965  
966  
967  
968  
969  
970  
971  
972  
973  
974  
975  
976  
977  
978  
979  
980  
981  
982  
983  
984  
985  
986  
987  
988  
989  
990  
991  
992  
993  
994  
995  
996  
997  
998  
999  
1000



Barn located on the subject property.



Windows and wood items inside the barn.



View of the barn looking southerly from the suspected location of the former residence.



Shed located on the northwest corner of the barn.



Interior of the shed.



Mounds of earth running east/west to the north of the barn.



Mounds of earth running north/south along the eastern property line.



Second picture of mounds of earth running north/south along the eastern property line.



View of the property looking north from CTH G.



Continuation to the west, looking northwest, at the property from CTH G.



Snowmobile trail along the western property line. The subject property is to the right on this photograph.



Entrance to the barn and former homestead area from STH 45.



APPENDIX D  
Database Report

[The page contains a large, faint, illegible watermark or bleed-through from the reverse side of the document. The text is mirrored and cannot be transcribed accurately.]

**ERIS**  
ENVIRONMENTAL RISK INFORMATION SERVICE



# DATABASE REPORT



**Project Property:** *Parcel 221-960-043  
Hwy 45  
Eagle River WI*

**P.O. Number:** *00088063*

**Report Type:** *Database Report*

**Order #:** *20150112100*

**Requested by:** *MSA Professional Services*

**Date:** *January 13, 2015*

**Ecolog ERIS Ltd.**  
Environmental Risk Information  
Service Ltd. (ERIS)  
A division of Glacier Media Inc.  
P: 1.866.517.5204  
E: [info@erisinfo.com](mailto:info@erisinfo.com)  
**[www.erisinfo.com](http://www.erisinfo.com)**

# Table of Contents

Table of Contents.....	1
Executive Summary.....	2
Executive Summary: Report Summary.....	3
Executive Summary: Site Report Summary - Project Property.....	5
Executive Summary: Site Report Summary - Surrounding Properties.....	6
Executive Summary: Summary by Data Source.....	8
Map.....	11
Aerial.....	14
Detail Report.....	15
Unplottable Summary.....	42
Unplottable Report.....	43
Appendix: Database Descriptions.....	53
Definitions.....	61

## **Notice: IMPORTANT LIMITATIONS and YOUR LIABILITY**

**Reliance on information in Report:** This report DOES NOT replace a full Phase I Environmental Site Assessment but is solely intended to be used as a database review of environmental records.

**License for use of information in Report:** No page of this report can be used without this cover page, this notice and the project property identifier. The information in Report(s) may not be modified or re-sold.

**Your Liability for misuse:** Using this Service and/or its reports in a manner contrary to this Notice or your agreement will be in breach of copyright and contract and ERIS may obtain damages for such mis-use, including damages caused to third parties, and gives ERIS the right to terminate your account, rescind your license to any previous reports and to bar you from future use of the Service.

**No warranty of Accuracy or Liability for ERIS:** The information contained in this report has been produced by EcoLog Environmental Risk Information Services Ltd ("ERIS") using various sources of information, including information provided by Federal and State government departments. The report applies only to the address and up to the date specified on the cover of this report, and any alterations or deviation from this description will require a new report. This report and the data contained herein does not purport to be and does not constitute a guarantee of the accuracy of the information contained herein and does not constitute a legal opinion nor medical advice. Although ERIS has endeavored to present you with information that is accurate, EcoLog ERIS disclaims, any and all liability for any errors, omissions, or inaccuracies in such information and data, whether attributable to inadvertence, negligence or otherwise, and for any consequences arising therefrom. Liability on the part of EcoLog ERIS is limited to the monetary value paid for this report.

**Trademark and Copyright:** You may not use the ERIS trademarks or attribute any work to ERIS other than as outlined above. This Service and Report(s) are protected by copyright owned by EcoLog ERIS Ltd. Copyright in data used in the Service or Report(s) (the "Data") is owned by EcoLog ERIS or its licensors. The Service, Report(s) and Data may not be copied or reproduced in whole or in any substantial part without prior written consent of EcoLog ERIS.

# Executive Summary

## Property Information:

**Project Property:** *Parcel 221-960-043  
Hwy 45 Eagle River WI*

**P.O. Number:** *00088063*

### **Coordinates:**

**Latitude:** *45.941924*  
**Longitude:** *-89.253364*  
**UTM Northing:** *5,090,063.83*  
**UTM Easting:** *325,335.79*  
**UTM Zone:** *UTM Zone 16T*

**Elevation:** *1,652 FT*

## Order Information:

**Order No.:** *20150112100*  
**Date Requested:** *14/01/2015*  
**Requested by:** *MSA Professional Services*  
**Report Type:** *Database Report*

## Ancillary Products:

**Aerial Photographs** *4-5 Historical Aerials*  
**City Directory Search** *2 Street Search*  
**Topographic Maps** *Topographic Maps*

# Executive Summary: Report Summary

Database	Searched	Search Radius	Project Property	Within 0.25mi	0.25mi to 0.38mi	0.38mi to 0.62mi	0.62mi to 1.12mi	Total
<b>Standard Environmental Records</b>								
<b>Federal</b>								
NPL	Y	1.12	0	0	0	0	0	0
PROPOSED NPL	Y	1.12	0	0	0	0	0	0
DELISTED NPL	Y	0.62	0	0	0	0	0	0
CERCLIS	Y	0.62	0	0	0	0	0	0
CERCLIS NFRAP	Y	0.62	0	0	0	0	0	0
CERCLIS LIENS	Y	0.12	0	-	-	-	-	0
RCRA CORRACTS	Y	1.12	0	0	0	0	0	0
RCRA TSD	Y	0.62	0	0	0	0	0	0
RCRA GEN	Y	0.38	0	0	1	-	-	1
RCRA NON GEN	Y	0.38	0	1	1	-	-	2
FED ENG	Y	0.62	0	0	0	0	0	0
FED INST	Y	0.62	0	0	0	0	0	0
ERNS 1982 TO 1986	Y	0.12	0	-	-	-	-	0
ERNS 1987 TO 1989	Y	0.12	0	-	-	-	-	0
ERNS	Y	0.12	0	-	-	-	-	0
FED BROWNFIELDS	Y	0.62	0	0	0	0	0	0
<b>State</b>								
ERP	Y	0.62	0	0	0	0	0	0
SHWS	Y	1.12	0	0	0	0	0	0
SWF/LF	Y	0.62	0	0	0	0	0	0
WDS	Y	0.62	0	0	0	0	0	0
SHWIMS	Y	0.62	0	1	1	0	0	2
LUST	Y	0.62	0	1	1	0	0	2
LAST	Y	0.62	0	0	0	1	0	1
UST	Y	0.38	0	0	2	-	-	2
AST	Y	0.38	0	1	0	-	-	1
CRS	Y	0.62	0	2	1	0	0	3
AUL	Y	0.62	0	0	0	0	0	0

Database	Searched	Search Radius	Project Property	Within 0.25mi	0.25mi to 0.38mi	0.38mi to 0.62mi	0.62mi to 1.12mi	Total
VCP	Y	0.62	0	0	0	0	-	0
BEAP	Y	0.62	0	0	0	0	-	0
BROWNFIELDS	Y	0.62	0	0	0	0	-	0
<b>Tribal</b>								
INDIAN LUST	Y	0.38	0	0	0	-	-	0
INDIAN UST	Y	0.38	0	0	0	-	-	0

**County** *No County standard environmental record sources available for this State.*

**Additional Environmental Records**

**Federal**

FINDS/FRS	Y	0.12	0	-	-	-	-	0
TRIS	Y	0.12	0	-	-	-	-	0
HMIRS	Y	0.25	0	0	-	-	-	0
NCDL	Y	0.12	0	-	-	-	-	0
ODI	Y	0.62	0	0	0	0	-	0
IODI	Y	0.62	0	0	0	0	-	0

**State**

SPILLS	Y	0.12	0	-	-	-	-	0
AGSPILLS	Y	0.12	0	-	-	-	-	0
BRRTS	Y	0.12	0	-	-	-	-	1
DELISTED BRRT	Y	0.62	0	0	0	0	-	0

**Tribal** *No Tribal additional environmental record sources available for this State.*

**County** *No County additional environmental record sources available for this State.*

---

**Total:** 0 6 7 1 0 15

\* PO – Property Only

\* 'Property and adjoining properties' database search radii are set at 0.25 miles.

# Executive Summary: Site Report Summary - Project Property

<i>Map Key</i>	<i>DB</i>	<i>Company/Site Name</i>	<i>Address</i>	<i>Dir/Dist mi</i>	<i>Elev diff ft</i>	<i>Page Number</i>
--------------------	-----------	--------------------------	----------------	--------------------	-------------------------	------------------------

No records found in the selected databases for the project property.



# Executive Summary: Site Report Summary - Surrounding Properties

<b>Map Key</b>	<b>DB</b>	<b>Company/Site Name</b>	<b>Address</b>	<b>Dir/Dist mi</b>	<b>Elev Diff ft</b>	<b>Page Number</b>
<u>1</u>	BRRTS	WI DNR EAGLE RIVER RANGER STATION	1861 USH 45 N EAGLE RIVER WI 54521	NE/0.08	1	<u>15</u>
<u>2</u>	LUST	VILAS CNTY HWY DEPT	1871 USH 45 N EAGLE RIVER WI	NE/0.14	1	<u>16</u>
<u>2</u>	SHWIMS	VILAS CNTY HWY DEPT	1871 USH 45 N EAGLE RIVER WI 54521	NE/0.14	1	<u>19</u>
<u>3</u>	CRS	VILAS CNTY HWY DEPT	1871 USH 45 N EAGLE RIVER WI	NNE/0.14	2	<u>21</u>
<u>4</u>	AST		1651 HWY 45 N EAGLE RIVER WI 54521 <i>Site ID: 156268</i>	NE/0.16	0	<u>22</u>
<u>5</u>	RCRA NON GEN	EAGLE RIVER BULK PLT	1663 HWY 45 NORTH EAGLE RIVER WI 54521 <i>Tank Status: In Use</i>	NE/0.18	3	<u>22</u>
<u>6</u>	CRS	IOWA PACKING CO PLANE CRASH	USH 45 & PLEASURE ISLAND DR EAGLE RIVER WI	SSW/0.21	-8	<u>24</u>
<u>7</u>	UST		1890 STH 45 N EAGLE RIVER WI 54521 <i>Site ID: 64464</i>	NE/0.26	2	<u>24</u>
<u>8</u>	RCRA GEN	NORTHLAND PINES HIGH SCHOOL	1800 PLEASURE ISLAND RD EAGLE RIVER WI 54521 <i>Tank Status: Closed/Removed, Closed/Removed</i>	S/0.31	-2	<u>25</u>
<u>9</u>	CRS	SCHILLEMAN BUS SERVICE OF EAGLE RIVER	1625 ADAMS RD EAGLE RIVER WI 54521	WNW/0.35	-18	<u>27</u>
<u>9</u>	LUST	SCHILLEMAN BUS SERVICE OF EAGLE RIVER	1625 ADAMS RD EAGLE RIVER WI 54521	WNW/0.35	-18	<u>27</u>
<u>9</u>	RCRA NON GEN	SCHILLEMAN BUS SVC OF EAGLE RIVER	1625 ADAMS RD EAGLE RIVER WI 54521	WNW/0.35	-18	<u>33</u>

<b>Map Key</b>	<b>DB</b>	<b>Company/Site Name</b>	<b>Address</b>	<b>Dir/Dist mi</b>	<b>Elev Diff ft</b>	<b>Page Number</b>
<u>9</u>	SHWIMS	SCHILLEMANN BUS SERVICE OF EAGLE RIVER	1625 ADAMS RD EAGLE RIVER WI 54521	WNW/0.35	-18	<u>34</u>
<u>9</u>	UST		1625 ADAMS RD EAGLE RIVER WI 54521 <i>Site ID:</i> 141988 <i>Tank Status:</i> Closed/Removed, Closed/Removed, Closed/Removed, Closed/Removed, Closed/Removed	WNW/0.35	-18	<u>35</u>
<u>10</u>	LAST	EAGLE RIVER BULK PLT	1663 USH 45 N EAGLE RIVER WI 54521	SSW/0.62	-11	<u>37</u>

# Executive Summary: Summary by Data Source

## Standard

### Federal

#### RCRA GEN - RCRA Generator List

A search of the RCRA GEN database, dated Dec 9, 2014 has found that there are 1 RCRA GEN site(s) within approximately 0.38 miles of the project property.

<u>Equal/Higher Elevation</u>	<u>Address</u>	<u>Direction</u>	<u>Distance mi</u>	<u>Map Key</u>
<u>Lower Elevation</u>	<u>Address</u>	<u>Direction</u>	<u>Distance mi</u>	<u>Map Key</u>
NORTHLAND PINES HIGH SCHOOL	1800 PLEASURE ISLAND RD EAGLE RIVER WI 54521	S	0.31	<u>8</u>

#### RCRA NON GEN - RCRA Non-Generators

A search of the RCRA NON GEN database, dated Dec 9, 2014 has found that there are 2 RCRA NON GEN site(s) within approximately 0.38 miles of the project property.

<u>Equal/Higher Elevation</u>	<u>Address</u>	<u>Direction</u>	<u>Distance mi</u>	<u>Map Key</u>
EAGLE RIVER BULK PLT	1663 HWY 45 NORTH EAGLE RIVER WI 54521	NE	0.18	<u>5</u>
<u>Lower Elevation</u>	<u>Address</u>	<u>Direction</u>	<u>Distance mi</u>	<u>Map Key</u>
SCHILLEMANN BUS SVC OF EAGLE RIVER	1625 ADAMS RD EAGLE RIVER WI 54521	WNW	0.35	<u>9</u>

## State

### AST - Aboveground Storage Tanks

A search of the AST database, dated Oct 17, 2014 has found that there are 1 AST site(s) within approximately 0.38 miles of the project property.

<u>Equal/Higher Elevation</u>	<u>Address</u>	<u>Direction</u>	<u>Distance mi</u>	<u>Map Key</u>
	1651 HWY 45 N EAGLE RIVER WI 54521	NE	0.16	<u>4</u>
	<i>Site ID: 156268</i> <i>Tank Status: In Use</i>			

<u>Lower Elevation</u>	<u>Address</u>	<u>Direction</u>	<u>Distance mi</u>	<u>Map Key</u>
------------------------	----------------	------------------	--------------------	----------------

#### CRS - Closed Remediation Sites

A search of the CRS database, dated has found that there are 3 CRS site(s) within approximately 0.62 miles of the project property.

<u>Equal/Higher Elevation</u>	<u>Address</u>	<u>Direction</u>	<u>Distance mi</u>	<u>Map Key</u>
VILAS CNTY HWY DEPT	1871 USH 45 N EAGLE RIVER WI	NNE	0.14	<u>3</u>

<u>Lower Elevation</u>	<u>Address</u>	<u>Direction</u>	<u>Distance mi</u>	<u>Map Key</u>
IOWA PACKING CO PLANE CRASH	USH 45 & PLEASURE ISLAND DR EAGLE RIVER WI	SSW	0.21	<u>6</u>

SCHILLEMAN BUS SERVICE OF EAGLE RIVER	1625 ADAMS RD EAGLE RIVER WI 54521	WNW	0.35	<u>9</u>
--	---------------------------------------	-----	------	----------

### **LAST - Leaking Aboveground Storage Tanks**

A search of the LAST database, dated Aug 5, 2014 has found that there are 1 LAST site(s) within approximately 0.62 miles of the project property.

<u>Equal/Higher Elevation</u>	<u>Address</u>	<u>Direction</u>	<u>Distance mi</u>	<u>Map Key</u>
<u>Lower Elevation</u>	<u>Address</u>	<u>Direction</u>	<u>Distance mi</u>	<u>Map Key</u>
EAGLE RIVER BULK PLT	1663 USH 45 N EAGLE RIVER WI 54521	SSW	0.62	<u>10</u>

### **LUST - Leaking Underground Storage Tanks**

A search of the LUST database, dated Aug 5, 2014 has found that there are 2 LUST site(s) within approximately 0.62 miles of the project property.

<u>Equal/Higher Elevation</u>	<u>Address</u>	<u>Direction</u>	<u>Distance mi</u>	<u>Map Key</u>
VILAS CNTY HWY DEPT	1871 USH 45 N EAGLE RIVER WI	NE	0.14	<u>2</u>

<u>Lower Elevation</u>	<u>Address</u>	<u>Direction</u>	<u>Distance mi</u>	<u>Map Key</u>
SCHILLEMAN BUS SERVICE OF EAGLE RIVER	1625 ADAMS RD EAGLE RIVER WI 54521	WNW	0.35	<u>9</u>

### **SHWIMS - Solid & Hazardous Waste Information Management System**

A search of the SHWIMS database, dated Sep 30, 2013 has found that there are 2 SHWIMS site(s) within approximately 0.62 miles of the project property.

<u>Equal/Higher Elevation</u>	<u>Address</u>	<u>Direction</u>	<u>Distance mi</u>	<u>Map Key</u>
VILAS CNTY HWY DEPT	1871 USH 45 N EAGLE RIVER WI 54521	NE	0.14	<u>2</u>

<u>Lower Elevation</u>	<u>Address</u>	<u>Direction</u>	<u>Distance mi</u>	<u>Map Key</u>
SCHILLEMANN BUS SERVICE OF EAGLE RIVER	1625 ADAMS RD EAGLE RIVER WI 54521	WNW	0.35	<u>9</u>

**UST - Underground Storage Tanks**

A search of the UST database, dated Oct 17, 2014 has found that there are 2 UST site(s) within approximately 0.38 miles of the project property.

<u>Equal/Higher Elevation</u>	<u>Address</u>	<u>Direction</u>	<u>Distance mi</u>	<u>Map Key</u>
	1890 STH 45 N EAGLE RIVER WI 54521  <i>Site ID: 64464</i> <i>Tank Status: Closed/Removed, Closed/Removed</i>	NE	0.26	<u>7</u>

<u>Lower Elevation</u>	<u>Address</u>	<u>Direction</u>	<u>Distance mi</u>	<u>Map Key</u>
	1625 ADAMS RD EAGLE RIVER WI 54521  <i>Site ID: 141988</i> <i>Tank Status: Closed/Removed, Closed/Removed, Closed/Removed, Closed/Removed, Closed/Removed</i>	WNW	0.35	<u>9</u>

**Non Standard**

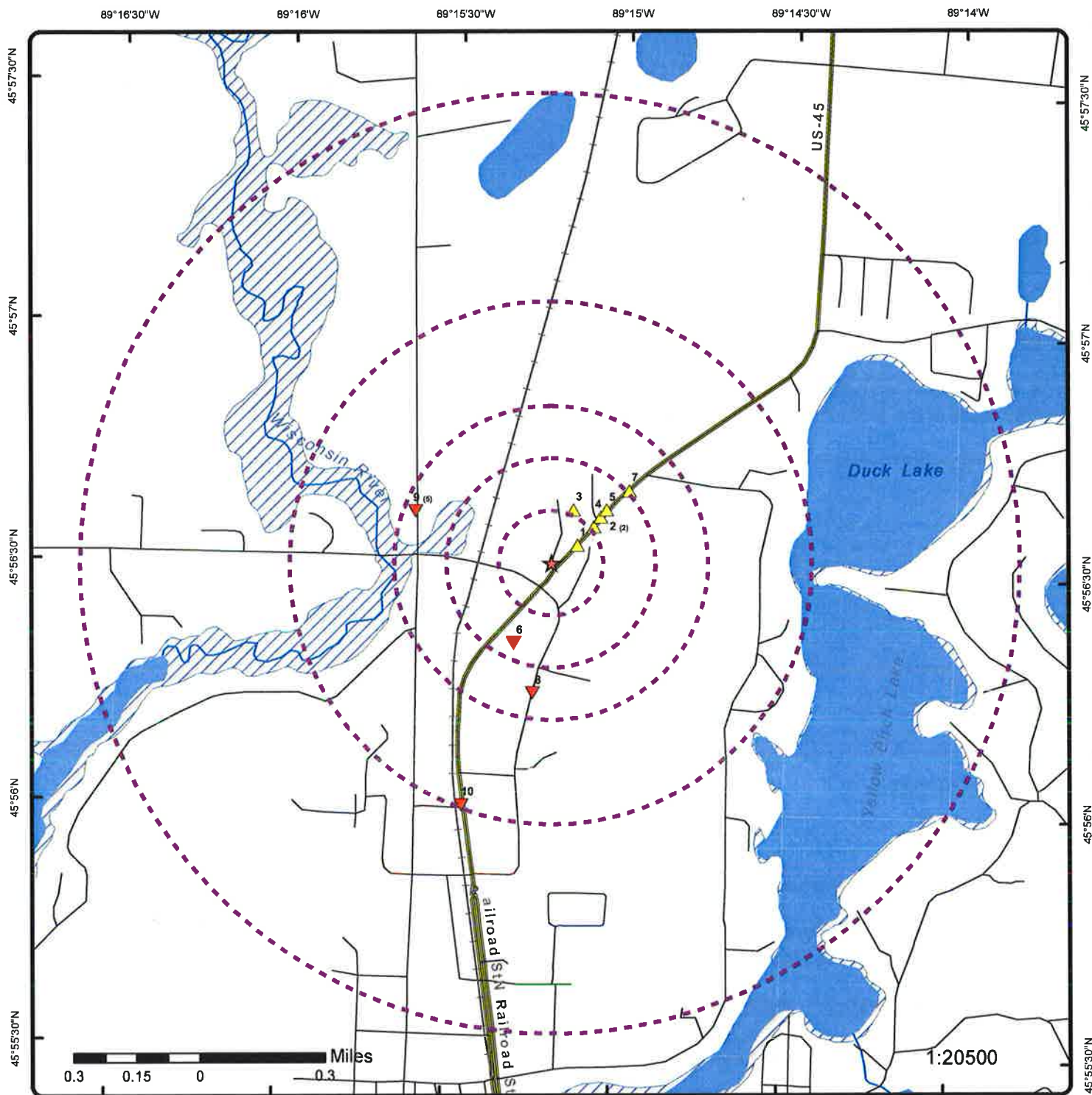
**State**

**BRRTS - Wisconsin Bureau for Remediation and Redevelopment Tracking System**

A search of the BRRTS database, dated Aug 5, 2014 has found that there are 1 BRRTS site(s) within approximately 0.12 miles of the project property.

<u>Equal/Higher Elevation</u>	<u>Address</u>	<u>Direction</u>	<u>Distance mi</u>	<u>Map Key</u>
WI DNR EAGLE RIVER RANGER STATION	1861 USH 45 N EAGLE RIVER WI 54521	NE	0.08	<u>1</u>

<u>Lower Elevation</u>	<u>Address</u>	<u>Direction</u>	<u>Distance mi</u>	<u>Map Key</u>
------------------------	----------------	------------------	--------------------	----------------



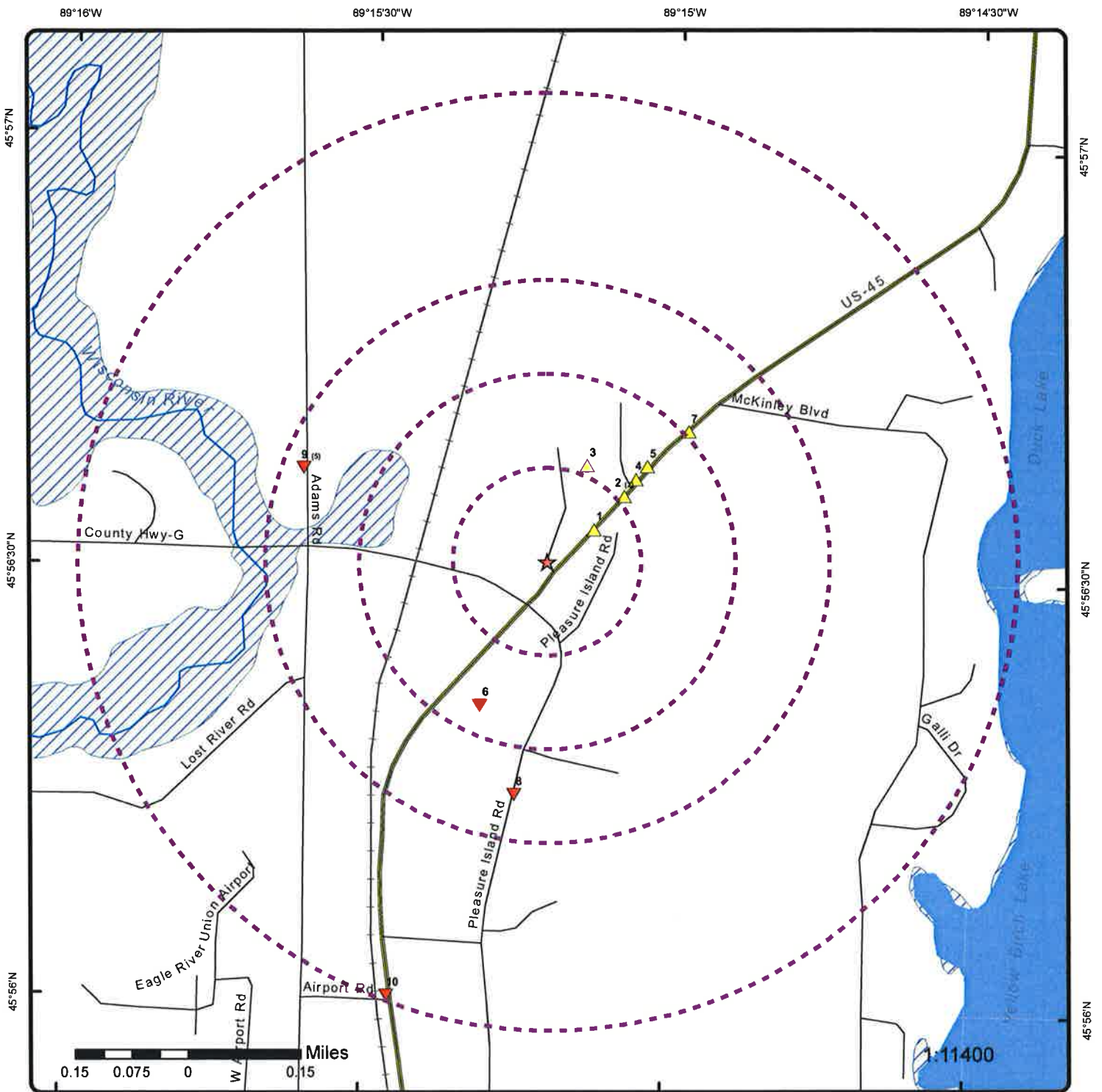
### Map : 1.125 Mile Radius

Order No: 20150112100

Address: Hwy 45, Eagle River, WI



<b>Project Property</b>	Major Highways	Rails	Indian Reserve Land
<b>Buffer Outline</b>	Major Highways Ramps	County Boundary	Historic Fill
Eris Sites with Higher Elevation	Major Roads	State Boundary	State Brownfield Sites
Eris Sites with Same Elevation	Major Roads Ramps	500 Year Flood Zone	State Brownfield Areas
Eris Sites with Lower Elevation	Secondary Roads	100 Year Flood Zone	State Superfund Areas:Dept. of Defense
Eris Sites with Unknown Elevation	Secondary Roads Ramps	National Priority List Sites	State Superfund Areas:NPL
	Local Roads and Ramps	National Wetland	Water Quality Assurance Revolving Fund Areas



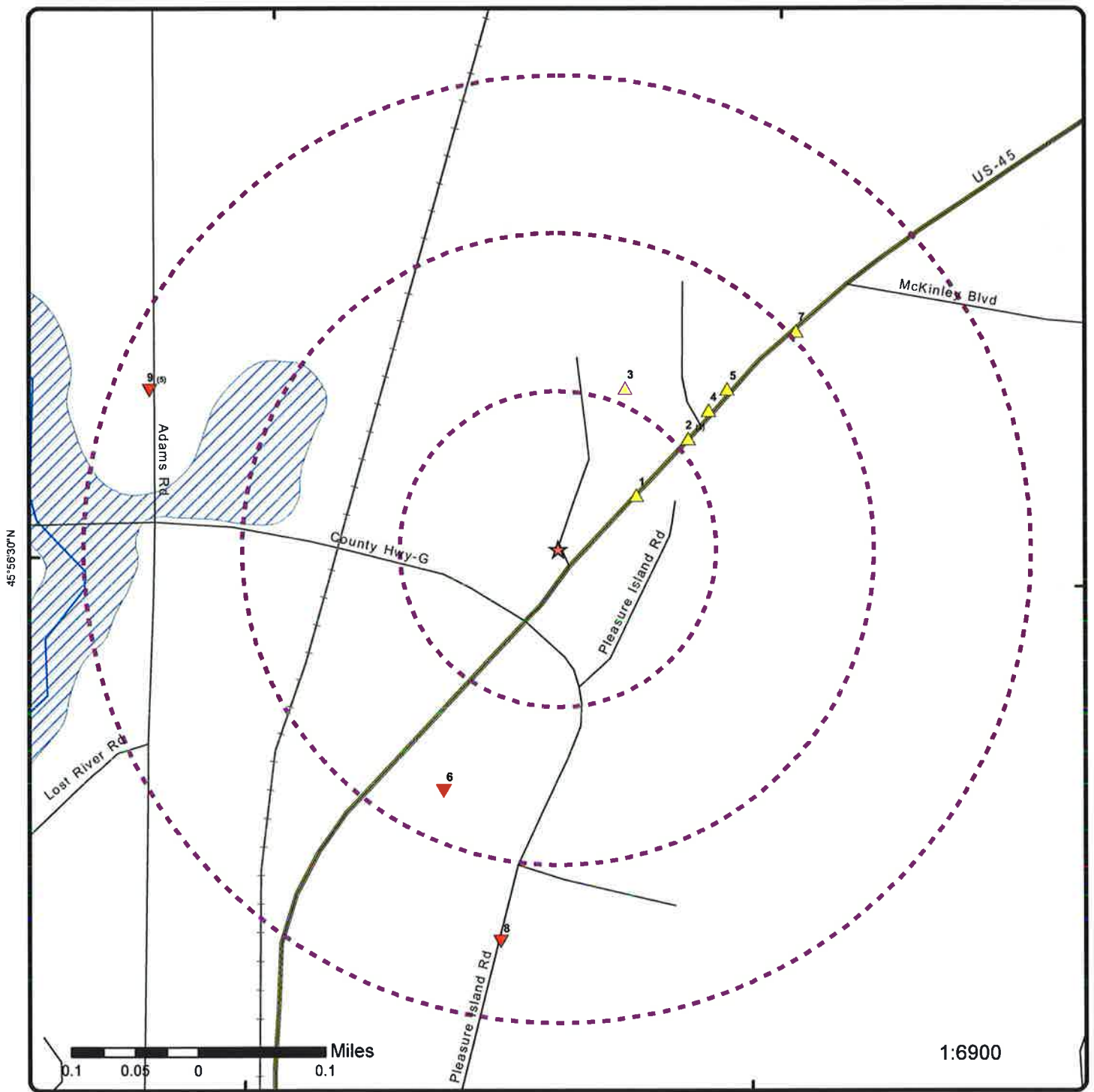
### Map : 0.625 Mile Radius

Order No: 20150112100

Address: Hwy 45, Eagle River, WI



★ <b>Project Property</b>	— Major Highways	— Rails	▨ Indian Reserve Land
⬡ <b>Buffer Outline</b>	— Major Highways Ramps	▭ County Boundary	▭ Historic Fill
▲ Eris Sites with Higher Elevation	— Major Roads	▭ State Boundary	▨ State Brownfield Sites
■ Eris Sites with Same Elevation	— Major Roads Ramps	▨ 500 Year Flood Zone	▨ State Brownfield Areas
▼ Eris Sites with Lower Elevation	— Secondary Roads	▨ 100 Year Flood Zone	▨ State Superfund Areas:Dept. of Defense
○ Eris Sites with Unknown Elevation	— Secondary Roads Ramps	▨ National Priority List Sites	▨ State Superfund Areas:NPL
	— Local Roads and Ramps	▨ National Wetland	▨ Water Quality Assurance Revolving Fund Areas



### Map : 0.375 Mile Radius

Order No: 20150112100

Address: Hwy 45, Eagle River, WI



★ Project Property	Major Highways	Rails	Indian Reserve Land
Buffer Outline	Major Highways Ramps	County Boundary	Historic Fill
△ Eris Sites with Higher Elevation	Major Roads	State Boundary	State Brownfield Sites
■ Eris Sites with Same Elevation	Major Roads Ramps	500 Year Flood Zone	State Brownfield Areas
▼ Eris Sites with Lower Elevation	Secondary Roads	100 Year Flood Zone	State Superfund Areas: Dept. of Defense
○ Eris Sites with Unknown Elevation	Secondary Roads Ramps	National Priority List Sites	State Superfund Areas: NPL
	Local Roads and Ramps	National Wetland	Water Quality Assurance Revolving Fund Areas



89°15'30"W

89°15'W

45°57'N

45°57'N

45°56'30"N

45°56'30"N



# Aerial

Order No: 20150112100

Address: Hwy 45, Eagle River, WI

Source: ESRI World Imagery, Updated October 2014

© Ecolog ERIS Ltd

# Detail Report

Map Key	Number of Records	Direction/ Distance mi	Elevation ft	Site	DB
---------	-------------------	---------------------------	-----------------	------	----

<u>1</u>	1 of 1	NE/0.08	1,652.84	<b>WI DNR EAGLE RIVER RANGER STATION</b> <b>1861 USH 45 N</b> <b>EAGLE RIVER WI 54521</b>	<b>BRRTS</b>
----------	--------	---------	----------	---	--------------

**Site ID:** 8182400  
**Detail Seq No:** 293531  
**Risk Code:** N/A  
**Activity Code:** 390  
**Activity Type:** NO RR ACTION REQUIRED  
**Activity Number:** 0964293531  
**Activity Display:** 09-64-293531  
**Status Code:** N  
**Status:** NAR  
**EPA Cerclis ID:**  
**PECFA Eligible:** No  
**AST Flag:** No  
**Drycleaner Flag:** No  
**NPL Flag:** No  
**Co-Contamination:** No  
**Activity Detail Add:** NONE  
**PLSS:** ? 1/4 of the ? 1/4 of Sec ?, T?N, R??  
**Activity Name:** WI DNR EAGLE RIVER RANGER STATION  
**Activity Comments:** UST CLOSURE - NO SITE INVESTIGATION REQUIRED.

**FID:**  
**DCOM Number:** NONE  
**DCOM DB Tracked:** No  
**Start Date:** 1990-09-20  
**End Date:** 1990-09-20  
**Last Action Date:** 1990-09-20  
**Geo Located Flag:** N  
**GIS Registry Flag:** N  
**GIS Area Point:**  
**Acres:** UNKNOWN  
**Acres 100:** N  
**Juris:** DNR RR  
**County Code:** 64  
**County:** VILAS  
**Region:** NORTHERN  
**Occurrence ID:** NONE  
**Latitude:**  
**Longitude:**

**Action Information**

**Action Date:** 09/20/1990  
**Action Code:** 33  
**Action Name:** Tank Closure Environmental Site Assessment Rpt Received  
**Action Desc:** Date that the DNR received an Environmental Site Assessment of a tank system (above-ground or underground) for tank closure or change in services which usually includes sample results.

**Action Comment:**

**Action Information**

**Action Date:** 09/20/1990  
**Action Code:** 800  
**Action Name:** UST/AST Closure  
**Action Desc:** [OBSOLETE] No site investigation required. UST/AST storage tank closure report recieved by DNR prior to July 1, 2002.

**Action Comment:**

**Who(Info)**

**Org Flag:** N  
**Role Desc:** DNR File Contact  
**Full Name:** KATHLEEN SHAFEL  
**Address 1:** 223 E STEINFEST RD

Map Key	Number of Records	Direction/ Distance mi	Elevation ft	Site	DB
<b>Address 2:</b>					
<b>City:</b>		ANTIGO			
<b>State:</b>		WI			
<b>Postal Code:</b>		54409			
<b>Composite Address:</b>		ANTIGO, WI 54409			
<b>Country:</b>		UNITED STATES			
<b>Email:</b>		kathleen.shafel@wisconsin.gov			

2      1 of 2      NE/0.14      1,652.90      VILAS CNTY HWY DEPT  
1871 USH 45 N  
EAGLE RIVER WI      LUST

<b>Site ID:</b>	3416600	<b>FID:</b>	764134580
<b>Detail Seq No:</b>	22744	<b>DCOM Number:</b>	54521881175
<b>Risk Code:</b>	MEDIUM	<b>DCOM DB Tracked:</b>	Yes
<b>Activity Code:</b>	340	<b>Start Date:</b>	1991-05-23
<b>Activity Type:</b>	LUST	<b>End Date:</b>	1999-04-05
<b>Activity Number:</b>	0364000553	<b>Last Action Date:</b>	2013-07-02
<b>Activity Display:</b>	03-64-000553	<b>Geo Located Flag:</b>	Y
<b>Status Code:</b>	C	<b>GIS Registry Flag:</b>	N
<b>Status:</b>	CLOSED	<b>GIS Area Point:</b>	P
<b>EPA Cerclis ID:</b>		<b>Acres:</b>	UNKNOWN
<b>PECFA Eligible:</b>	Yes	<b>Acres 100:</b>	N
<b>AST Flag:</b>	No	<b>Juris:</b>	DNR RR
<b>Drycleaner Flag:</b>	No	<b>County Code:</b>	64
<b>NPL Flag:</b>	No	<b>County:</b>	VILAS
<b>Co-Contamination:</b>	No	<b>Region:</b>	NORTHERN
<b>Activity Detail Add:</b>	NONE	<b>Occurrence ID:</b>	2874
<b>PLSS:</b>	NE 1/4 of the NW 1/4 of Sec 21, T40N, R10E	<b>Latitude:</b>	45.94379040
<b>Activity Name:</b>	VILAS CNTY HWY DEPT	<b>Longitude:</b>	-89.25232860
<b>Activity Comments:</b>	***SITE WAS CLOSED UNDER THE JURISDICTION OF THE DEPT OF SAFETY AND PROFESSIONAL SERVICES (DSPTS) OR DEPT OF COMMERCE - SITE TRANSFERRED BACK TO DNR JURISDICTION IN 2013***		

**Action Information**

**Action Date:** 01/22/1993  
**Action Code:** 43  
**Action Name:** Status Report Received  
**Action Desc:** Date updates on progress are received. Can be 30, 60, 90 days or other interval.  
**Action Comment:** QRTLY/MTHLY STATUS RPT

**Action Information**

**Action Date:** 01/27/1994  
**Action Code:** 99  
**Action Name:** Miscellaneous/2  
**Action Desc:** Miscellaneous action. Please see action comments.  
**Action Comment:** PHONE CONTACT - RECEIVED

**Action Information**

**Action Date:** 09/02/1994  
**Action Code:** 99  
**Action Name:** Miscellaneous/6

<b>Map Key</b>	<b>Number of Records</b>	<b>Direction/ Distance mi</b>	<b>Elevation ft</b>	<b>Site</b>	<b>DB</b>
<b>Action Desc:</b>				Miscellaneous action. Please see action comments.	
<b>Action Comment:</b>				OTHER:MONITORING VARIANCE	
<b>Action Information</b>					
<b>Action Date:</b>				12/10/1996	
<b>Action Code:</b>				99	
<b>Action Name:</b>				Miscellaneous/7	
<b>Action Desc:</b>				Miscellaneous action. Please see action comments.	
<b>Action Comment:</b>				PECFA REVIEW	
<b>Action Information</b>					
<b>Action Date:</b>				09/21/1992	
<b>Action Code:</b>				35	
<b>Action Name:</b>				Site Investigation Workplan Received (w/out Fee)	
<b>Action Desc:</b>				Date the DNR receives the Site Investigation Workplan. States the objectives of the investigation to determine the degree and extent of contamination.	
<b>Action Comment:</b>				SI WORK PLAN RECVD	
<b>Action Information</b>					
<b>Action Date:</b>				05/23/1991	
<b>Action Code:</b>				1	
<b>Action Name:</b>				Notification	
<b>Action Desc:</b>				Date the DNR is notified of the discovery of the contamination.	
<b>Action Comment:</b>					
<b>Action Information</b>					
<b>Action Date:</b>				09/01/1994	
<b>Action Code:</b>				99	
<b>Action Name:</b>				Miscellaneous/4	
<b>Action Desc:</b>				Miscellaneous action. Please see action comments.	
<b>Action Comment:</b>				OTHER:MONITORING VARIANCE	
<b>Action Information</b>					
<b>Action Date:</b>				06/01/1993	
<b>Action Code:</b>				43	
<b>Action Name:</b>				Status Report Received/2	
<b>Action Desc:</b>				Date updates on progress are received. Can be 30, 60, 90 days or other interval.	
<b>Action Comment:</b>				QRTLY/MTHLY STATUS RPT	
<b>Action Information</b>					
<b>Action Date:</b>				06/01/1993	
<b>Action Code:</b>				99	
<b>Action Name:</b>				Miscellaneous	
<b>Action Desc:</b>				Miscellaneous action. Please see action comments.	
<b>Action Comment:</b>				SUBMITTED FOR CLOSURE	
<b>Action Information</b>					
<b>Action Date:</b>				08/10/1994	
<b>Action Code:</b>				30	
<b>Action Name:</b>				Site Investigation Workplan Go Ahead (notice to proceed)	
<b>Action Desc:</b>				Date the DNR allows the RP to proceed without approval of the SIWP. Either written or by phone call.	
<b>Action Comment:</b>					

Map Key	Number of Records	Direction/ Distance mi	Elevation ft	Site	DB
---------	-------------------	---------------------------	-----------------	------	----

**Action Information**

**Action Date:** 07/19/1995  
**Action Code:** 43  
**Action Name:** Status Report Received/3  
**Action Desc:** Date updates on progress are received. Can be 30, 60, 90 days or other interval.  
**Action Comment:** QRTLY/MTHLY STATUS RPT

**Action Information**

**Action Date:** 04/05/1999  
**Action Code:** 11  
**Action Name:** Activity Closed  
**Action Desc:** Date the Closure Letter or No Further Action letter is sent. NOTE: This is the ONLY action code that will close an activity.  
**Action Comment:** \*\*\* Closure from Commerce Data Interchange \*\*\*

**Action Information**

**Action Date:** 07/02/2013  
**Action Code:** 89  
**Action Name:** DSPS (formerly Commerce) Transferred Back to DNR  
**Action Desc:** Date the WI Dept of Safety and Professional Services (DSPS) transfers oversight of activity back to the DNR. DSPS was part of the Dept of Commerce until 2011.  
**Action Comment:** PECFA PROGRAM TRANSFER 2013-2015 STATE BUDGET

**Action Information**

**Action Date:** 04/14/1998  
**Action Code:** 99  
**Action Name:** Miscellaneous/8  
**Action Desc:** Miscellaneous action. Please see action comments.  
**Action Comment:** SENT YELLOW POSTCARD

**Action Information**

**Action Date:** 04/08/1998  
**Action Code:** 43  
**Action Name:** Status Report Received/5  
**Action Desc:** Date updates on progress are received. Can be 30, 60, 90 days or other interval.  
**Action Comment:**

**Action Information**

**Action Date:** 09/01/1994  
**Action Code:** 99  
**Action Name:** Miscellaneous/4  
**Action Desc:** Miscellaneous action. Please see action comments.  
**Action Comment:** TELEPHONE CONVERSATION

**Action Information**

**Action Date:** 11/10/1995  
**Action Code:** 43  
**Action Name:** Status Report Received/4  
**Action Desc:** Date updates on progress are received. Can be 30, 60, 90 days or other interval.  
**Action Comment:** QRTLY/MTHLY STATUS RPT

**Action Information**

**Action Date:** 07/01/1996

**Action Code:** 76  
**Action Name:** Activity Transferred to DSPS (formerly Commerce)  
**Action Desc:** Oversight of medium or low risk petroleum cleanup has been transferred to the WI Dept of Safety and Professional Services (DSPS). DSPS was part of the Dept of Commerce until 2011.

**Action Comment:**

**Impact Information**

**Impact Seq NO:** 65357  
**Impact Code:** 06  
**Impact Comment:** Other  
**Potential Flag:**

**Who(Info)**

**Org Flag:** N  
**Role Desc:** DNR File Contact  
**Full Name:** KATHLEEN SHAFEL  
**Address 1:** 223 E STEINFEST RD  
**Address 2:**  
**City:** ANTIGO  
**State:** WI  
**Postal Code:** 54409  
**Composite Address:** ANTIGO, WI 54409  
**Country:** UNITED STATES  
**Email:** kathleen.shafel@wisconsin.gov

**Who(Info)**

**Org Flag:** Y  
**Role Desc:** Responsible Party  
**Full Name:** VILAS CNTY HWY DEPT  
**Address 1:** 1871 HWY 45 N  
**Address 2:**  
**City:** EAGLE RIVER  
**State:** WI  
**Postal Code:** 54521  
**Composite Address:** EAGLE RIVER, WI 54521  
**Country:** UNITED STATES  
**Email:** NA

<u>2</u>	2 of 2	NE/0.14	1,652.90	VILAS CNTY HWY DEPT 1871 USH 45 N EAGLE RIVER WI 54521	SHWIMS
----------	--------	---------	----------	--	--------

**EPA ID:** WID980283428      **FID:** 764124790

**--- Details ---**

**Area:** WOO  
**Activity Name:** Solid Waste Transporter  
**Activity Code:** 020  
**Activity Status Code:** I  
**Activity Status:** INACTIVE  
**LIC Number:** 13230  
**LIC Status Code:** X  
**LIC Status Desc:** EXPIRED  
**SIC Code:** 9199  
**NAICS Code:**

Map Key	Number of Records	Direction/ Distance mi	Elevation ft	Site	DB
<b>Short Name:</b>				SW TRNSPRT	
<b>Waste Name:</b>				NON-LISTED IGNITABLE WASTES	
<b>Waste Code:</b>				D001	
<b>HW Annual:</b>					
<b>Owner Type Code:</b>					
<b>Owner Type:</b>					
<b>Owner Country:</b>					
<b>Owner Name:</b>				VILAS COUNTY	
<b>Owner Start Date:</b>					
<b>Owner Phone:</b>				7154794641	
<b>Owner Phone Ext:</b>					
<b>Owner State:</b>				WI	
<b>Owner Street:</b>				HWY 45 NORTH	
<b>Owner Zip:</b>				54521	
<b>Mail Address:</b>				1871 HWY 45 NORTH	
<b>Mail City:</b>				EAGLE RIVER	
<b>Mail State:</b>				WI	
<b>Mail Zip Code:</b>				54521	
<b>Region:</b>				NO	
<b>+</b>					
<b>Area:</b>				WOO	
<b>Activity Name:</b>				Solid Waste Transporter	
<b>Activity Code:</b>				020	
<b>Activity Status Code:</b>				I	
<b>Activity Status:</b>				INACTIVE	
<b>LIC Number:</b>				13230	
<b>LIC Status Code:</b>				X	
<b>LIC Status Desc:</b>				EXPIRED	
<b>SIC Code:</b>				9199	
<b>NAICS Code:</b>					
<b>Short Name:</b>				SW TRNSPRT	
<b>Waste Name:</b>				CONTAMINATED SOIL	
<b>Waste Code:</b>				W180	
<b>HW Annual:</b>					
<b>Owner Type Code:</b>					
<b>Owner Type:</b>					
<b>Owner Country:</b>					
<b>Owner Name:</b>				VILAS COUNTY	
<b>Owner Start Date:</b>					
<b>Owner Phone:</b>				7154794641	
<b>Owner Phone Ext:</b>					
<b>Owner State:</b>				WI	
<b>Owner Street:</b>				HWY 45 NORTH	
<b>Owner Zip:</b>				54521	
<b>Mail Address:</b>				1871 HWY 45 NORTH	
<b>Mail City:</b>				EAGLE RIVER	
<b>Mail State:</b>				WI	
<b>Mail Zip Code:</b>				54521	
<b>Region:</b>				NO	
<b>+</b>					
<b>Area:</b>				WOO	
<b>Activity Name:</b>				HW Generator - Small	
<b>Activity Code:</b>				202	
<b>Activity Status Code:</b>				I	
<b>Activity Status:</b>				INACTIVE	
<b>LIC Number:</b>					
<b>LIC Status Code:</b>					
<b>LIC Status Desc:</b>					
<b>SIC Code:</b>				9199	
<b>NAICS Code:</b>					

Map Key	Number of Records	Direction/ Distance mi	Elevation ft	Site	DB
<b>Short Name:</b>		SQG			
<b>Waste Name:</b>		CONTAMINATED SOIL			
<b>Waste Code:</b>		W180			
<b>HW Annual:</b>		Y			
<b>Owner Type Code:</b>					
<b>Owner Type:</b>					
<b>Owner Country:</b>					
<b>Owner Name:</b>		VILAS COUNTY			
<b>Owner Start Date:</b>					
<b>Owner Phone:</b>		7154794641			
<b>Owner Phone Ext:</b>					
<b>Owner State:</b>		WI			
<b>Owner Street:</b>		HWY 45 NORTH			
<b>Owner Zip:</b>		54521			
<b>Mail Address:</b>		1871 HWY 45 NORTH			
<b>Mail City:</b>		EAGLE RIVER			
<b>Mail State:</b>		WI			
<b>Mail Zip Code:</b>		54521			
<b>Region:</b>		NO			
+					
<b>Area:</b>		WOO			
<b>Activity Name:</b>		HW Generator - Small			
<b>Activity Code:</b>		202			
<b>Activity Status Code:</b>		I			
<b>Activity Status:</b>		INACTIVE			
<b>LIC Number:</b>					
<b>LIC Status Code:</b>					
<b>LIC Status Desc:</b>					
<b>SIC Code:</b>		9199			
<b>NAICS Code:</b>					
<b>Short Name:</b>		SQG			
<b>Waste Name:</b>		NON-LISTED IGNITABLE WASTES			
<b>Waste Code:</b>		D001			
<b>HW Annual:</b>		Y			
<b>Owner Type Code:</b>					
<b>Owner Type:</b>					
<b>Owner Country:</b>					
<b>Owner Name:</b>		VILAS COUNTY			
<b>Owner Start Date:</b>					
<b>Owner Phone:</b>		7154794641			
<b>Owner Phone Ext:</b>					
<b>Owner State:</b>		WI			
<b>Owner Street:</b>		HWY 45 NORTH			
<b>Owner Zip:</b>		54521			
<b>Mail Address:</b>		1871 HWY 45 NORTH			
<b>Mail City:</b>		EAGLE RIVER			
<b>Mail State:</b>		WI			
<b>Mail Zip Code:</b>		54521			
<b>Region:</b>		NO			

<u>3</u>	1 of 1	NNE/0.14	1,654.22	VILAS CNTY HWY DEPT 1871 USH 45 N EAGLE RIVER WI	CRS
----------	--------	----------	----------	--	-----

**Site ID:** 3416600  
**Detail Seq No:** 22744  
**Risk Code:** MEDIUM  
**Activity Code:** 340  
**Activity Type:** LUST  
**Activity Number:** 0364000553

**FID:** 764134580  
**DCOM Number:** 54521881175  
**DCOM DB Tracked:** Yes  
**Start Date:** 1991-05-23  
**End Date:** 1999-04-05  
**Last Action Date:** 2013-07-02



Map Key	Number of Records	Direction/ Distance mi	Elevation ft	Site	DB
<b>Activity Display:</b>	03-64-000553			<b>Geo Located Flag:</b>	Y
<b>Status Code:</b>	C			<b>GIS Registry Flag:</b>	N
<b>Status:</b>	CLOSED			<b>GIS Area Point:</b>	P
<b>EPA Cerclis ID:</b>				<b>Acres:</b>	UNKNOWN
<b>PECFA Eligible:</b>	Yes			<b>Acres 100:</b>	N
<b>AST Flag:</b>	No			<b>Juris:</b>	DNR RR
<b>Drycleaner Flag:</b>	No			<b>County Code:</b>	64
<b>NPL Flag:</b>	No			<b>County:</b>	VILAS
<b>Co-Contamination:</b>	No			<b>Region:</b>	NORTHERN
<b>Activity Detail Add:</b>	NONE			<b>Occurrence ID:</b>	2874
<b>PLSS:</b>	NE 1/4 of the NW 1/4 of Sec 21, T40N, R10E			<b>Latitude:</b>	45.94379040
<b>Activity Name:</b>	VILAS CNTY HWY DEPT			<b>Longitude:</b>	-89.25232860
<b>Activity Comments:</b>	***SITE WAS CLOSED UNDER THE JURISDICTION OF THE DEPT OF SAFETY AND PROFESSIONAL SERVICES (DSPS) OR DEPT OF COMMERCE - SITE TRANSFERRED BACK TO DNR JURISDICTION IN 2013***				

4      1 of 1      **NE/0.16**      **1,651.99**      **1651 HWY 45 N**      **AST**  
**EAGLE RIVER WI 54521**

**Site ID:** 156268  
**County:** 63  
**Municipality Type:** C  
**Municipality Name:** EAGLE RIVER  
**Fire Dept ID:** 6303  
**Fire Dept Name:** Eagle River  
**Land Owner Type:** Private  
**County:** VILAS

--- Details ---

**Reg Object ID:** 212696  
**Object Type:** AST  
**Wang Object ID:** 630300055  
**Tank Status:** In Use  
**Tank Status Date:**  
**Wall Size:** Single  
**Gallons:** 1000  
**Tank Contents:** Unleaded Gasoline  
**Occupancy Type:** Mercantile/Commercial  
**Marketer:** N  
**Federally Regulated UST:**  
**Cust ID:** 389172  
**Owner:** TRAC SIDE  
**Owner Address:** 1651 HWY 45 N  
**Owner PO Box:**  
**Owner City:** EAGLE RIVER  
**Owner State:** WI  
**Owner Zip:** 54521  
**Building Name:** TRAC SIDE  
**Building Address:** 1651 HWY 45 N  
**Building City:** EAGLE RIVER  
**Building Zip:** 54521

5      1 of 1      **NE/0.18**      **1,655.14**      **EAGLE RIVER BULK PLT**      **RCRA**  
**1663 HWY 45 NORTH**      **NON GEN**  
**EAGLE RIVER WI 54521**

Map Key	Number of Records	Direction/ Distance mi	Elevation ft	Site	DB
---------	-------------------	---------------------------	-----------------	------	----

**EPA Handler ID:** WIR000049338  
**Current Site Name:** EAGLE RIVER BULK PLT  
**Generator Status Universe:** No Report  
**Land Type:** Private  
**Activity Location:** WI  
**TSD Activity:** N  
**Mixed Waste Generator:** N  
**Importer Activity:** N  
**Transporter Activity:** N  
**Transfer Facility:** N  
**Recycler Activity:** N  
**Onsite Burner Exemption:** N  
**Furnace Exemption:** N  
**Underground Inject Activity:** N  
**Rece Waste From Off Site:** N  
**Used Oil Transporter:**  
**Used Oil Transfer Facility:**  
**Used Oil Processor:**  
**Used Oil Refiner:**  
**Used Oil Burner:**  
**Used Oil Market Burner:**  
**Used Oil Spec Marketer:**  
**Mailing Address:** W4490 POPE RD, , MERRILL, WI, 54452, US  
**Contact Name:** CHANDRA COPAS  
**Contact Address:** W4490 POPE RD, , MFERRII I, WI, 54452, US  
**Contact Email:**  
**Location Street 2:**

**Owner/Operator Information**

**Owner/Operator Indicator:** CO  
**Owner/Operator Name:** RON WINQUIST  
**Owner/Operator Address:** 1663 HWY 45 NORTH EAGLE RIVER WI 54521  
**Owner/Operator Phone:** 7153563171  
**Owner/Operator Type:** P  
**Date Became Current:**  
**Date Ended Current:**

**Owner/Operator Indicator:** CO  
**Owner/Operator Name:** RON WINQUIST  
**Owner/Operator Address:** 1663 HWY 45 NORTH EAGLE RIVER WI 54521  
**Owner/Operator Phone:** 7153563171  
**Owner/Operator Type:** P  
**Date Became Current:**  
**Date Ended Current:**

**NAICS Information**

**Handler Information**

**Date Received:** 20110127  
**Facility Name:** EAGLE RIVER BULK PLT  
**Date Received:** 20000412  
**Facility Name:** EAGLE RIVER BULK PLT  
**Classification:** Small Quantity Generator

**Hazardous Waste Information**

**Violation/Evaluation Information**

Map Key	Number of Records	Direction/ Distance mi	Elevation ft	Site	DB
---------	-------------------	------------------------	--------------	------	----

<u>6</u>	1 of 1	SSW/0.21	1,643.51	IOWA PACKING CO PLANE CRASH USH 45 & PLEASURE ISLAND DR EAGLE RIVER WI	CRS
----------	--------	----------	----------	--	-----

<b>Site ID:</b>	4727600	<b>FID:</b>	764155590
<b>Detail Seq No:</b>	111373	<b>DCOM Number:</b>	NONE
<b>Risk Code:</b>	N/A	<b>DCOM DB Tracked:</b>	No
<b>Activity Code:</b>	330	<b>Start Date:</b>	1995-12-30
<b>Activity Type:</b>	ERP	<b>End Date:</b>	1996-11-20
<b>Activity Number:</b>	0264111373	<b>Last Action Date:</b>	1996-11-20
<b>Activity Display:</b>	02-64-111373	<b>Geo Located Flag:</b>	Y
<b>Status Code:</b>	C	<b>GIS Registry Flag:</b>	N
<b>Status:</b>	CLOSED	<b>GIS Area Point:</b>	P
<b>EPA Cerclis ID:</b>		<b>Acres:</b>	UNKNOWN
<b>PECFA Eligible:</b>	No	<b>Acres 100:</b>	N
<b>AST Flag:</b>	No	<b>Juris:</b>	DNR RR
<b>Drycleaner Flag:</b>	No	<b>County Code:</b>	64
<b>NPL Flag:</b>	No	<b>County:</b>	VILAS
<b>Co-Contamination:</b>	No	<b>Region:</b>	NORTHERN
<b>Activity Detail Add:</b>	NONE	<b>Occurrence ID:</b>	NONE
<b>PLSS:</b>	SW 1/4 of the NW 1/4 of Sec 21, T40N, R10E	<b>Latitude:</b>	45.93911980
<b>Activity Name:</b>	IOWA PACKING CO PLANE CRASH	<b>Longitude:</b>	-89.255124
<b>Activity Comments:</b>			

<u>7</u>	1 of 1	NE/0.26	1,654.08	1890 STH 45 N EAGLE RIVER WI 54521	UST
----------	--------	---------	----------	---------------------------------------	-----

<b>Site ID:</b>	64464
<b>County:</b>	63
<b>Municipality Type:</b>	C
<b>Municipality Name:</b>	EAGLE RIVER
<b>Fire Dept ID:</b>	6303
<b>Fire Dept Name:</b>	Eagle River
<b>Land Owner Type:</b>	Private
<b>County:</b>	VILAS

--- Details ---

<b>Reg Object ID:</b>	354975
<b>Object Type:</b>	UST
<b>Wang Object ID:</b>	630300172
<b>Tank Status:</b>	Closed/Removed
<b>Tank Status Date:</b>	1994-04-18 00:00:00.0
<b>Wall Size:</b>	Single
<b>Gallons:</b>	500
<b>Tank Contents:</b>	Unleaded Gasoline
<b>Occupancy Type:</b>	Bulk Plant Storage
<b>Marketer:</b>	Y
<b>Federally Regulated UST:</b>	Y
<b>Cust ID:</b>	290334
<b>Owner:</b>	CONCRETE SPECIALISTS
<b>Owner Address:</b>	1890 HWY 45 N
<b>Owner PO Box:</b>	
<b>Owner City:</b>	EAGLE RIVER
<b>Owner State:</b>	WI
<b>Owner Zip:</b>	54521
<b>Building Name:</b>	CONCRETE SPECIALISTS
<b>Building Address:</b>	1890 STH 45 N

Map Key	Number of Records	Direction/ Distance mi	Elevation ft	Site	DB
<b>Building City:</b>			EAGLE RIVER		
<b>Building Zip:</b>			54521		
<b>+</b>					
<b>Reg Object ID:</b>			354980		
<b>Object Type:</b>			UST		
<b>Wang Object ID:</b>			630300177		
<b>Tank Status:</b>			Closed/Removed		
<b>Tank Status Date:</b>			1994-04-18 00:00:00.0		
<b>Wall Size:</b>			Single		
<b>Gallons:</b>			500		
<b>Tank Contents:</b>			Diesel		
<b>Occupancy Type:</b>			Bulk Plant Storage		
<b>Marketer:</b>			Y		
<b>Federally Regulated UST:</b>			Y		
<b>Cust ID:</b>			290334		
<b>Owner:</b>			CONCRETE SPECIALISTS		
<b>Owner Address:</b>			1890 HWY 45 N		
<b>Owner PO Box:</b>					
<b>Owner City:</b>			EAGLE RIVER		
<b>Owner State:</b>			WI		
<b>Owner Zip:</b>			54521		
<b>Building Name:</b>			CONCRETE SPECIALISTS		
<b>Building Address:</b>			1890 STH 45 N		
<b>Building City:</b>			EAGLE RIVER		
<b>Building Zip:</b>			54521		

<u>8</u>	1 of 1	S/0.31	1,649.40	<b>NORTHLAND PINES HIGH SCHOOL 1800 PLEASURE ISLAND RD EAGLE RIVER WI 54521</b>	<b>RCRA GEN</b>
----------	--------	--------	----------	---	-----------------

**EPA Handler ID:** WID100580802  
**Current Site Name:** NORTHLAND PINES HIGH SCHOOL  
**Generator Status Universe:** Conditionally Exempt Small Quantity Generator  
**Land Type:**  
**Activity Location:** WI  
**TSD Activity:** N  
**Mixed Waste Generator:** N  
**Importer Activity:** N  
**Transporter Activity:** N  
**Transfer Facility:** N  
**Recycler Activity:** N  
**Onsite Burner Exemption:** N  
**Furnace Exemption:** N  
**Underground Inject Activity:** N  
**Rece Waste From Off Site:** N  
**Used Oil Transporter:**  
**Used Oil Transfer Facility:**  
**Used Oil Processor:**  
**Used Oil Refiner:**  
**Used Oil Burner:**  
**Used Oil Market Burner:**  
**Used Oil Spec Marketer:**  
**Mailing Address:** PO BOX 1269, , EAGLE RIVER, WI, 54521,  
**Contact Name:** KEN JOHNSON  
**Contact Address:** PO BOX 1269, , EAGLE RIVER, WI, 54521, US  
**Contact Email:**  
**Location Street 2:**

**Owner/Operator Information**

**Owner/Operator Indicator:** CO  
**Owner/Operator Name:** NORTHLAND PINES SCHOOL DISTRICT  
**Owner/Operator Address:** ADDRESS NOT REPORTED CITY NOT REPORTED AK 99998  
**Owner/Operator Phone:** 3125551212  
**Owner/Operator Type:** D  
**Date Became Current:**  
**Date Ended Current:**

**Owner/Operator Indicator:** CP  
**Owner/Operator Name:** NAME NOT REPORTED  
**Owner/Operator Address:** ADDRESS NOT REPORTED CITY NOT REPORTED AK 99998  
**Owner/Operator Phone:** 3125551212  
**Owner/Operator Type:** D  
**Date Became Current:**  
**Date Ended Current:**

**NAICS Information**

**Handler Information**

**Date Received:** 19880212  
**Facility Name:** NORTHLAND PINES HIGH SCHOOL  
**Classification:** Conditionally Exempt Small Quantity

**Hazardous Waste Information**

**Waste Code:** D001  
**Waste:** IGNITABLE WASTE

**Waste Code:** U044  
**Waste:** CHLOROFORM (OR) METHANE, TRICHLORO-

**Waste Code:** U077  
**Waste:** ETHANE, 1,2-DICHLORO- (OR) ETHYLENE DICHLORIDE

**Waste Code:** U211  
**Waste:** CARBON TETRACHLORIDE (OR) METHANE, TETRACHLORO-

**Waste Code:** U019  
**Waste:** BENZENE (I,T)

**Waste Code:** D000  
**Waste:** DESCRIPTION

**Waste Code:** P022  
**Waste:** CARBON DISULFIDE

**Waste Code:** U220  
**Waste:** BENZENE, METHYL- (OR) TOLUENE

**Waste Code:** P106  
**Waste:** SODIUM CYANIDE (OR) SODIUM CYANIDE NA(CN)

**Waste Code:** U031  
**Waste:** 1-BUTANOL (I) (OR) N-BUTYL ALCOHOL (I)

**Violation/Evaluation Information**

Map Key	Number of Records	Direction/ Distance mi	Elevation ft	Site	DB
<u>9</u>	1 of 5	WNW/0.35	1,633.95	SCHILLEMAN BUS SERVICE OF EAGLE RIVER 1625 ADAMS RD EAGLE RIVER WI 54521	CRS
<b>Site ID:</b> 2061100 <b>Detail Seq No:</b> 23031 <b>Risk Code:</b> HIGH <b>Activity Code:</b> 340 <b>Activity Type:</b> LUST <b>Activity Number:</b> 0364000606 <b>Activity Display:</b> 03-64-000606 <b>Status Code:</b> C <b>Status:</b> CLOSED <b>EPA Cerclis ID:</b> <b>PECFA Eligible:</b> Yes <b>AST Flag:</b> No <b>Drycleaner Flag:</b> No <b>NPL Flag:</b> No <b>Co-Contamination:</b> No <b>Activity Detail Add:</b> NONE <b>PLSS:</b> SW 1/4 of the SW 1/4 of Sec 21, T40N, R10E <b>Activity Name:</b> WALKER BUS SERVICE <b>Activity Comments:</b>		<b>FID:</b> 764132160 <b>DCOM Number:</b> 54521970525 <b>DCOM DB Tracked:</b> Yes <b>Start Date:</b> 1991-07-10 <b>End Date:</b> 1994-12-14 <b>Last Action Date:</b> 1995-10-12 <b>Geo Located Flag:</b> Y <b>GIS Registry Flag:</b> N <b>GIS Area Point:</b> P <b>Acres:</b> UNKNOWN <b>Acres 100:</b> N <b>Juris:</b> DNR RR <b>County Code:</b> 64 <b>County:</b> VILAS <b>Region:</b> NORTHERN <b>Occurrence ID:</b> 1902 <b>Latitude:</b> 45.93319880 <b>Longitude:</b> -89.25953040			

<u>9</u>	2 of 5	WNW/0.35	1,633.95	SCHILLEMAN BUS SERVICE OF EAGLE RIVER 1625 ADAMS RD EAGLE RIVER WI 54521	LUST
<b>Site ID:</b> 2061100 <b>Detail Seq No:</b> 23031 <b>Risk Code:</b> HIGH <b>Activity Code:</b> 340 <b>Activity Type:</b> LUST <b>Activity Number:</b> 0364000606 <b>Activity Display:</b> 03-64-000606 <b>Status Code:</b> C <b>Status:</b> CLOSED <b>EPA Cerclis ID:</b> <b>PECFA Eligible:</b> Yes <b>AST Flag:</b> No <b>Drycleaner Flag:</b> No <b>NPL Flag:</b> No <b>Co-Contamination:</b> No <b>Activity Detail Add:</b> NONE <b>PLSS:</b> SW 1/4 of the SW 1/4 of Sec 21, T40N, R10E <b>Activity Name:</b> WALKER BUS SERVICE <b>Activity Comments:</b>		<b>FID:</b> 764132160 <b>DCOM Number:</b> 54521970525 <b>DCOM DB Tracked:</b> No <b>Start Date:</b> 1991-07-10 <b>End Date:</b> 1994-12-14 <b>Last Action Date:</b> 1995-10-12 <b>Geo Located Flag:</b> Y <b>GIS Registry Flag:</b> N <b>GIS Area Point:</b> P <b>Acres:</b> UNKNOWN <b>Acres 100:</b> N <b>Juris:</b> DNR RR <b>County Code:</b> 64 <b>County:</b> VILAS <b>Region:</b> NORTHERN <b>Occurrence ID:</b> 1902 <b>Latitude:</b> 45.93319880 <b>Longitude:</b> -89.25953040			

**Facility Owner Information**

**Name:** ROBERT WALKER  
**Address:** 1625 ADAMS RD  
**City:** EAGLE RIVER  
**State:** WI  
**Zip Code:** 54521

Map Key	Number of Records	Direction/ Distance mi	Elevation ft	Site	DB
---------	-------------------	---------------------------	-----------------	------	----

Start Date:  
End Date:

**Action Information**

**Action Date:** 07/10/1991  
**Action Code:** 99  
**Action Name:** Miscellaneous  
**Action Desc:** Miscellaneous action. Please see action comments.  
**Action Comment:** SITE VISIT-LUST INITIAL VISIT

**Action Information**

**Action Date:** 09/22/1992  
**Action Code:** 99  
**Action Name:** Miscellaneous/4  
**Action Desc:** Miscellaneous action. Please see action comments.  
**Action Comment:** WATER SUPPLY SAMPLE RESULTS

**Action Information**

**Action Date:** 11/10/1992  
**Action Code:** 99  
**Action Name:** Miscellaneous/7  
**Action Desc:** Miscellaneous action. Please see action comments.  
**Action Comment:** T&D FORM APPV'D

**Action Information**

**Action Date:** 06/08/1993  
**Action Code:** 99  
**Action Name:** Miscellaneous/12  
**Action Desc:** Miscellaneous action. Please see action comments.  
**Action Comment:** T&D FORM APPV'D-RECEIVED APPLICATION

**Action Information**

**Action Date:** 08/05/1991  
**Action Code:** 3  
**Action Name:** Notice of Noncompliance (NON)  
**Action Desc:** Date RP is sent a Notice of Noncompliance (NON) as a result of their failure or refusal to comply. Identifies the specific violation and requires a response within a given time period.  
**Action Comment:** NTC OF NON COMPLIANCE

**Action Information**

**Action Date:** 08/10/1992  
**Action Code:** 37  
**Action Name:** SI Report Received (w/out Fee)/2  
**Action Desc:** Date the DNR receives the Site Investigation Report. Provides information regarding activities performed to determine degree & extent of contamination and forming a basis for choosing the appropriate remedial action.  
**Action Comment:** SI REPORT RECV'D

**Action Information**

**Action Date:** 08/12/1991  
**Action Code:** 99  
**Action Name:** Miscellaneous/2  
**Action Desc:** Miscellaneous action. Please see action comments.  
**Action Comment:** PHONE CONTACT -FILL PIPE CAVED IN-SPILL

**Action Information**

**Action Date:** 08/05/1991  
**Action Code:** 2  
**Action Name:** RP Letter Sent  
**Action Desc:** Date of letter to RP notifying of legal responsibilities associated with the discovery of contamination.  
**Action Comment:**

**Action Information**

**Action Date:** 05/05/1992  
**Action Code:** 99  
**Action Name:** Miscellaneous/3  
**Action Desc:** Miscellaneous action. Please see action comments.  
**Action Comment:** PHONE CONTACT -FIELD WORK IS COMPLETE

**Action Information**

**Action Date:** 08/03/1992  
**Action Code:** 37  
**Action Name:** SI Report Received (w/out Fee)  
**Action Desc:** Date the DNR receives the Site Investigation Report. Provides information regarding activities performed to determine degree & extent of contamination and forming a basis for choosing the appropriate remedial action.  
**Action Comment:** SI REPORT RECVD

**Action Information**

**Action Date:** 11/02/1992  
**Action Code:** 99  
**Action Name:** Miscellaneous/5  
**Action Desc:** Miscellaneous action. Please see action comments.  
**Action Comment:** LETTER CONTACT -REASSIGN CASE TO R. SHI

**Action Information**

**Action Date:** 11/04/1992  
**Action Code:** 99  
**Action Name:** Miscellaneous/6  
**Action Desc:** Miscellaneous action. Please see action comments.  
**Action Comment:** T&D FORM APPV'D-RECEIVED-MORE INFO NEEDED

**Action Information**

**Action Date:** 11/12/1992  
**Action Code:** 99  
**Action Name:** Miscellaneous/8  
**Action Desc:** Miscellaneous action. Please see action comments.  
**Action Comment:** T&D FORM APPV'D-RECEIVED

**Action Information**

**Action Date:** 06/09/1993  
**Action Code:** 99  
**Action Name:** Miscellaneous/13  
**Action Desc:** Miscellaneous action. Please see action comments.  
**Action Comment:** T&D FORM APPV'D-AIR MGT. APPROVED ONLY

**Action Information**



**Action Date:** 06/18/1993  
**Action Code:** 99  
**Action Name:** Miscellaneous/14  
**Action Desc:** Miscellaneous action. Please see action comments.  
**Action Comment:** PHONE CONTACT -OVER EXCAVATION OF SOIL(700 CU/YD)

**Action Information**

**Action Date:** 02/03/1994  
**Action Code:** 99  
**Action Name:** Miscellaneous/15  
**Action Desc:** Miscellaneous action. Please see action comments.  
**Action Comment:** LETTER CONTACT -CONNIE A. DNR CONTACT

**Action Information**

**Action Date:** 05/27/1994  
**Action Code:** 99  
**Action Name:** Miscellaneous/16  
**Action Desc:** Miscellaneous action. Please see action comments.  
**Action Comment:** PHONE CONTACT -STATUS REPORT

**Action Information**

**Action Date:** 09/30/1994  
**Action Code:** 99  
**Action Name:** Miscellaneous/17  
**Action Desc:** Miscellaneous action. Please see action comments.  
**Action Comment:** TELEPHONE CONVERSATION:CLOSURE STATUS

**Action Information**

**Action Date:** 10/18/1994  
**Action Code:** 99  
**Action Name:** Miscellaneous/18  
**Action Desc:** Miscellaneous action. Please see action comments.  
**Action Comment:** TELEPHONE CONVERSATION

**Action Information**

**Action Date:** 11/17/1994  
**Action Code:** 99  
**Action Name:** Miscellaneous/19  
**Action Desc:** Miscellaneous action. Please see action comments.  
**Action Comment:** TELEPHONE CONVERSATION

**Action Information**

**Action Date:** 07/10/1991  
**Action Code:** 1  
**Action Name:** Notification  
**Action Desc:** Date the DNR is notified of the discovery of the contamination.  
**Action Comment:**

**Action Information**

**Action Date:** 01/13/1992  
**Action Code:** 35  
**Action Name:** Site Investigation Workplan Received (w/out Fee)

Map Key	Number of Records	Direction/ Distance mi	Elevation ft	Site	DB
<b>Action Desc:</b>				Date the DNR receives the Site Investigation Workplan. States the objectives of the investigation to determine the degree and extent of contamination.	
<b>Action Comment:</b>				SI WORK PLAN RECV'D	
<b>Action Information</b>					
<b>Action Date:</b>			02/02/1993		
<b>Action Code:</b>			99		
<b>Action Name:</b>			Miscellaneous/10		
<b>Action Desc:</b>			Miscellaneous action. Please see action comments.		
<b>Action Comment:</b>			WATER SUPPLY SAMPLE RESULTS		
<b>Action Information</b>					
<b>Action Date:</b>			11/22/1994		
<b>Action Code:</b>			99		
<b>Action Name:</b>			Miscellaneous/20		
<b>Action Desc:</b>			Miscellaneous action. Please see action comments.		
<b>Action Comment:</b>			LETTER CONTACT:CLOSURE ADDENDUM		
<b>Action Information</b>					
<b>Action Date:</b>			01/24/1994		
<b>Action Code:</b>			43		
<b>Action Name:</b>			Status Report Received		
<b>Action Desc:</b>			Date updates on progress are received. Can be 30, 60, 90 days or other interval.		
<b>Action Comment:</b>			QRTLY/MTHLY STATUS RPT		
<b>Action Information</b>					
<b>Action Date:</b>			11/13/1992		
<b>Action Code:</b>			99		
<b>Action Name:</b>			Miscellaneous/9		
<b>Action Desc:</b>			Miscellaneous action. Please see action comments.		
<b>Action Comment:</b>			T&D FORM APP'V'D		
<b>Action Information</b>					
<b>Action Date:</b>			12/14/1994		
<b>Action Code:</b>			11		
<b>Action Name:</b>			Activity Closed		
<b>Action Desc:</b>			Date the Closure Letter or No Further Action letter is sent. NOTE: This is the ONLY action code that will close an activity.		
<b>Action Comment:</b>					
<b>Action Information</b>					
<b>Action Date:</b>			11/22/1994		
<b>Action Code:</b>			99		
<b>Action Name:</b>			Miscellaneous/20		
<b>Action Desc:</b>			Miscellaneous action. Please see action comments.		
<b>Action Comment:</b>			TELEPHONE CONVERSATION		
<b>Action Information</b>					
<b>Action Date:</b>			10/12/1995		
<b>Action Code:</b>			45		
<b>Action Name:</b>			Form 4 Approved		
<b>Action Desc:</b>			[OBSOLETE] Date the DNR signs the Form 4, PECFA request for reimbursement for actions taken in accordance with s101.143.		
<b>Action Comment:</b>			FORM 4 APPROVED		

**Action Information**

**Action Date:** 01/25/1993  
**Action Code:** 38  
**Action Name:** Site Investigation Report Approved  
**Action Desc:** Date the Site Investigation Report is approved by DNR staff.  
**Action Comment:** SI REPORT APPV'D-W/ MODIFICATION

**Action Information**

**Action Date:** 02/03/1993  
**Action Code:** 99  
**Action Name:** Miscellaneous/11  
**Action Desc:** Miscellaneous action. Please see action comments.  
**Action Comment:** PHONE CONTACT -WS RESULTS-3 ROUNDS COMPLETED

**Action Information**

**Action Date:** 11/15/1993  
**Action Code:** 39  
**Action Name:** Remedial Action Options Report received (w/out Fee)  
**Action Desc:** Date DNR receives the RAOR (a workplan). It identifies and evaluates options to prevent, minimize, stabilize or eliminate threats from the discharged hazardous substances and to restore the environment to the extent practicable.  
**Action Comment:** RA WORK PLAN RECV'D-NO REPORT

**Action Information**

**Action Date:** 11/20/1991  
**Action Code:** 74  
**Action Name:** Long Term Monitoring Start  
**Action Desc:** [OBSOLETE] Date that long term monitoring starts either as follow-up to remedial action or in lieu of one. This is not the same as monitoring done in conjunction with site investigations.  
**Action Comment:**

**Impact Information**

**Impact Seq NO:** 65723  
**Impact Code:** 05  
**Impact Comment:** Soil Contamination  
**Potential Flag:**

**Who(Info)**

**Org Flag:** Y  
**Role Desc:** Responsible Party  
**Full Name:** WALKER BUS SERVICE  
**Address 1:** 1625 ADAMS RD  
**Address 2:**  
**City:** EAGLE RIVER  
**State:** WI  
**Postal Code:** 54521  
**Composite Address:** EAGLE RIVER, WI 54521  
**Country:** UNITED STATES  
**Email:** NA

**Who(Info)**

**Org Flag:** N  
**Role Desc:** DNR File Contact

Map Key	Number of Records	Direction/ Distance mi	Elevation ft	Site	DB
<b>Full Name:</b>		KATHLEEN SHAFEL			
<b>Address 1:</b>		223 E STEINFEST RD			
<b>Address 2:</b>					
<b>City:</b>		ANTIGO			
<b>State:</b>		WI			
<b>Postal Code:</b>		54409			
<b>Composite Address:</b>		ANTIGO, WI 54409			
<b>Country:</b>		UNITED STATES			
<b>Email:</b>		kathleen.shafel@wisconsin.gov			

<u>9</u>	3 of 5	WNW/0.35	1,633.95	<b>SCHILLEMAN BUS SVC OF EAGLE RIVER 1625 ADAMS RD EAGLE RIVER WI 54521</b>	<b>RCRA NON GEN</b>
----------	--------	----------	----------	---	-------------------------

**EPA Handler ID:** WID988609806  
**Current Site Name:** SCHILLEMAN BUS SVC OF EAGLE RIVER  
**Generator Status Universe:** No Report  
**Land Type:** Private  
**Activity Location:** WI  
**TSD Activity:** N  
**Mixed Waste Generator:** N  
**Importer Activity:** N  
**Transporter Activity:** N  
**Transfer Facility:** N  
**Recycler Activity:** N  
**Onsite Burner Exemption:** N  
**Furnace Exemption:** N  
**Underground Inject Activity:** N  
**Rece Waste From Off Site:** N  
**Used Oil Transporter:**  
**Used Oil Transfer Facility:**  
**Used Oil Processor:**  
**Used Oil Refiner:**  
**Used Oil Burner:**  
**Used Oil Market Burner:**  
**Used Oil Spec Marketer:**  
**Mailing Address:** 1625 ADAMS RD, , EAGLE RIVER, WI, 54521, US  
**Contact Name:** ROBERT WALKER  
**Contact Address:** 1625 ADAMS RD, , EAGLE RIVER, WI, 54521, US  
**Contact Email:**  
**Location Street 2:**

**Owner/Operator Information**  
**Owner/Operator Indicator:** CO  
**Owner/Operator Name:** WALKER ROBERT  
**Owner/Operator Address:** 1625 ADAMS RD EAGLE RIVER WI 54521  
**Owner/Operator Phone:** 7154798388  
**Owner/Operator Type:** P  
**Date Became Current:**  
**Date Ended Current:**

**Owner/Operator Indicator:** CO  
**Owner/Operator Name:** WALKER ROBERT  
**Owner/Operator Address:** 1625 ADAMS RD EAGLE RIVER WI 54521  
**Owner/Operator Phone:** 7154798388  
**Owner/Operator Type:** P  
**Date Became Current:**

Map Key	Number of Records	Direction/ Distance mi	Elevation ft	Site	DB
---------	-------------------	---------------------------	-----------------	------	----

Date Ended Current:

**NAICS Information**

**Handler Information**

Date Received: 20070618  
 Facility Name: SCHILLEMAN BUS SVC OF EAGLE RIVER  
 Date Received: 19911202  
 Facility Name: WALKER BUS SVC INC  
 Classification: Small Quantity Generator

**Hazardous Waste Information**

Waste Code: D001  
 Waste: IGNITABLE WASTE

**Violation/Evaluation Information**

9	4 of 5	WNW/0.35	1,633.95	SCHILLEMAN BUS SERVICE OF EAGLE RIVER 1625 ADAMS RD EAGLE RIVER WI 54521	SHWIMS
---	--------	----------	----------	---	--------

EPA ID: WID988609806 FID: 764132160

--- Details ---

Area: WOO  
 Activity Name: LUST  
 Activity Code: 340  
 Activity Status Code:  
 Activity Status:  
 LIC Number:  
 LIC Status Code:  
 LIC Status Desc:  
 SIC Code:  
 NAICS Code:  
 Short Name: LUST  
 Waste Name: NON-LISTED IGNITABLE WASTES  
 Waste Code: D001  
 HW Annual:  
 Owner Type Code:  
 Owner Type:  
 Owner Country:  
 Owner Name: ROBERT WALKER  
 Owner Start Date:  
 Owner Phone:  
 Owner Phone Ext:  
 Owner State: WI  
 Owner Street: 1625 ADAMS RD  
 Owner Zip: 54521  
 Mail Address: 4799 AIRPORT RD  
 Mail City: EAGLE RIVER  
 Mail State: WI  
 Mail Zip Code: 54521  
 Region: NO  
 +  
 Area: WOO  
 Activity Name: HW Generator - Small

Map Key	Number of Records	Direction/ Distance mi	Elevation ft	Site	DB
<b>Activity Code:</b>			202		
<b>Activity Status Code:</b>			I		
<b>Activity Status:</b>			INACTIVE		
<b>LIC Number:</b>					
<b>LIC Status Code:</b>					
<b>LIC Status Desc:</b>					
<b>SIC Code:</b>					
<b>NAICS Code:</b>					
<b>Short Name:</b>			SQG		
<b>Waste Name:</b>			NON-LISTED IGNITABLE WASTES		
<b>Waste Code:</b>			D001		
<b>HW Annual:</b>			Y		
<b>Owner Type Code:</b>					
<b>Owner Type:</b>					
<b>Owner Country:</b>					
<b>Owner Name:</b>			ROBERT WALKER		
<b>Owner Start Date:</b>					
<b>Owner Phone:</b>					
<b>Owner Phone Ext:</b>					
<b>Owner State:</b>			WI		
<b>Owner Street:</b>			1625 ADAMS RD		
<b>Owner Zip:</b>			54521		
<b>Mail Address:</b>			4799 AIRPORT RD		
<b>Mail City:</b>			EAGLE RIVER		
<b>Mail State:</b>			WI		
<b>Mail Zip Code:</b>			54521		
<b>Region:</b>			NO		

<u>9</u>	5 of 5	WNW/0.35	1,633.95	1625 ADAMS RD EAGLE RIVER WI 54521	UST
----------	--------	----------	----------	---------------------------------------	-----

**Site ID:** 141988  
**County:** 63  
**Municipality Type:** C  
**Municipality Name:** EAGLE RIVER  
**Fire Dept ID:** 6303  
**Fire Dept Name:** Eagle River  
**Land Owner Type:** Private  
**County:** VILAS

--- Details ---

**Reg Object ID:** 355083  
**Object Type:** UST  
**Wang Object ID:** 630300287  
**Tank Status:** Closed/Removed  
**Tank Status Date:** 1990-05-11 00:00:00.0  
**Wall Size:** Single  
**Gallons:** 6000  
**Tank Contents:** Unleaded Gasoline  
**Occupancy Type:** Industrial  
**Marketer:** N  
**Federally Regulated UST:** Y  
**Cust ID:** 283286  
**Owner:** WALKER BUS SERVICE INC  
**Owner Address:** 1625 ADAMS RD  
**Owner PO Box:**  
**Owner City:** EAGLE RIVER  
**Owner State:** WI  
**Owner Zip:** 54521  
**Building Name:** WALKER BUS SERVICE INC

<b>Map Key</b>	<b>Number of Records</b>	<b>Direction/ Distance mi</b>	<b>Elevation ft</b>	<b>Site</b>	<b>DB</b>
<b>Building Address:</b>			1625 ADAMS RD		
<b>Building City:</b>			EAGLE RIVER		
<b>Building Zip:</b>			54521		
<b>+</b>					
<b>Reg Object ID:</b>			355081		
<b>Object Type:</b>			UST		
<b>Wang Object ID:</b>			630300285		
<b>Tank Status:</b>			Closed/Removed		
<b>Tank Status Date:</b>			1990-05-11 00:00:00.0		
<b>Wall Size:</b>			Single		
<b>Gallons:</b>			4000		
<b>Tank Contents:</b>			Diesel		
<b>Occupancy Type:</b>			Industrial		
<b>Marketer:</b>			N		
<b>Federally Regulated UST:</b>			Y		
<b>Cust ID:</b>			283286		
<b>Owner:</b>			WALKER BUS SERVICE INC		
<b>Owner Address:</b>			1625 ADAMS RD		
<b>Owner PO Box:</b>					
<b>Owner City:</b>			EAGLE RIVER		
<b>Owner State:</b>			WI		
<b>Owner Zip:</b>			54521		
<b>Building Name:</b>			WALKER BUS SERVICE INC		
<b>Building Address:</b>			1625 ADAMS RD		
<b>Building City:</b>			EAGLE RIVER		
<b>Building Zip:</b>			54521		
<b>+</b>					
<b>Reg Object ID:</b>			355140		
<b>Object Type:</b>			UST		
<b>Wang Object ID:</b>			630300349		
<b>Tank Status:</b>			Closed/Removed		
<b>Tank Status Date:</b>			1991-07-08 00:00:00.0		
<b>Wall Size:</b>			Single		
<b>Gallons:</b>			275		
<b>Tank Contents:</b>			Waste/Used Motor Oil		
<b>Occupancy Type:</b>			Industrial		
<b>Marketer:</b>			N		
<b>Federally Regulated UST:</b>			Y		
<b>Cust ID:</b>			283286		
<b>Owner:</b>			WALKER BUS SERVICE INC		
<b>Owner Address:</b>			1625 ADAMS RD		
<b>Owner PO Box:</b>					
<b>Owner City:</b>			EAGLE RIVER		
<b>Owner State:</b>			WI		
<b>Owner Zip:</b>			54521		
<b>Building Name:</b>			WALKER BUS SERVICE INC		
<b>Building Address:</b>			1625 ADAMS RD		
<b>Building City:</b>			EAGLE RIVER		
<b>Building Zip:</b>			54521		
<b>+</b>					
<b>Reg Object ID:</b>			355084		
<b>Object Type:</b>			UST		
<b>Wang Object ID:</b>			630300288		
<b>Tank Status:</b>			Closed/Removed		
<b>Tank Status Date:</b>			1990-05-11 00:00:00.0		
<b>Wall Size:</b>			Single		
<b>Gallons:</b>			4000		
<b>Tank Contents:</b>			Leaded Gasoline		
<b>Occupancy Type:</b>			School		
<b>Marketer:</b>			N		

Map Key	Number of Records	Direction/ Distance mi	Elevation ft	Site	DB
<b>Federally Regulated UST:</b>		Y			
<b>Cust ID:</b>		283286			
<b>Owner:</b>		WALKER BUS SERVICE INC			
<b>Owner Address:</b>		1625 ADAMS RD			
<b>Owner PO Box:</b>					
<b>Owner City:</b>		EAGLE RIVER			
<b>Owner State:</b>		WI			
<b>Owner Zip:</b>		54521			
<b>Building Name:</b>		WALKER BUS SERVICE INC			
<b>Building Address:</b>		1625 ADAMS RD			
<b>Building City:</b>		EAGLE RIVER			
<b>Building Zip:</b>		54521			
<b>+</b>					
<b>Reg Object ID:</b>		355082			
<b>Object Type:</b>		UST			
<b>Wang Object ID:</b>		630300286			
<b>Tank Status:</b>		Closed/Removed			
<b>Tank Status Date:</b>		1991-07-08 00:00:00.0			
<b>Wall Size:</b>		Single			
<b>Gallons:</b>		4000			
<b>Tank Contents:</b>		Unleaded Gasoline			
<b>Occupancy Type:</b>		Industrial			
<b>Marketer:</b>		N			
<b>Federally Regulated UST:</b>		Y			
<b>Cust ID:</b>		283286			
<b>Owner:</b>		WALKER BUS SERVICE INC			
<b>Owner Address:</b>		1625 ADAMS RD			
<b>Owner PO Box:</b>					
<b>Owner City:</b>		EAGLE RIVER			
<b>Owner State:</b>		WI			
<b>Owner Zip:</b>		54521			
<b>Building Name:</b>		WALKER BUS SERVICE INC			
<b>Building Address:</b>		1625 ADAMS RD			
<b>Building City:</b>		EAGLE RIVER			
<b>Building Zip:</b>		54521			

10      1 of 1      SSW/0.62      1,640.74      **EAGLE RIVER BULK PLT**      **LAST**  
**1663 USH 45 N**  
**EAGLE RIVER WI 54521**

<b>Site ID:</b>	7513900	<b>FID:</b>	364000010
<b>Detail Seq No:</b>	251439	<b>DCOM Number:</b>	54521880063
<b>Risk Code:</b>	MEDIUM	<b>DCOM DB Tracked:</b>	Yes
<b>Activity Code:</b>	330	<b>Start Date:</b>	2000-04-19
<b>Activity Type:</b>	ERP	<b>End Date:</b>	2005-11-21
<b>Activity Number:</b>	0264251439	<b>Last Action Date:</b>	2013-07-02
<b>Activity Display:</b>	02-64-251439	<b>Geo Located Flag:</b>	Y
<b>Status Code:</b>	C	<b>GIS Registry Flag:</b>	N
<b>Status:</b>	CLOSED	<b>GIS Area Point:</b>	P
<b>EPA Cerclis ID:</b>		<b>Acres:</b>	UNKNOWN
<b>PECFA Eligible:</b>	Yes	<b>Acres 100:</b>	N
<b>AST Flag:</b>	Yes	<b>Juris:</b>	DNR RR
<b>Drycleaner Flag:</b>	No	<b>County Code:</b>	64
<b>NPL Flag:</b>	No	<b>County:</b>	VILAS
<b>Co-Contamination:</b>	No	<b>Region:</b>	NORTHERN
<b>Activity Detail Add:</b>	NONE	<b>Occurrence ID:</b>	18631
<b>PLSS:</b>	SW 1/4 of the SW 1/4 of Sec 21, T40N, R10E	<b>Latitude:</b>	45.93347630
<b>Activity Name:</b>	EAGLE RIVER BULK PLT	<b>Longitude:</b>	-89.25809570
<b>Activity Comments:</b>	***SITE WAS CLOSED UNDER THE		



Map Key	Number of Records	Direction/ Distance mi	Elevation ft	Site	DB
---------	-------------------	---------------------------	-----------------	------	----

JURISDICTION OF THE DEPT OF SAFETY AND PROFESSIONAL SERVICES (DSPS) OR DEPT OF COMMERCE - SITE TRANSFERRED BACK TO DNR JURISDICTION IN 2013\*\*\*

**Facility Owner Information**

**Name:** RON WINQUIST  
**Address:** 1663 HWY 45 NORTH  
**City:** EAGLE RIVER  
**State:** WI  
**Zip Code:** 54521  
**Start Date:**  
**End Date:**

**Action Information**

**Action Date:** 11/07/2005  
**Action Code:** 37  
**Action Name:** SI Report Received (w/out Fee)  
**Action Desc:** Date the DNR receives the Site Investigation Report. Provides information regarding activities performed to determine degree & extent of contamination and forming a basis for choosing the appropriate remedial action.  
**Action Comment:** \*\*\* SITE INVESTIGATION DETERMINED BY DSPS TO BE COMPLETE - FROM DSPS DATA INTERCHANGE \*\*\*

**Action Information**

**Action Date:** 04/19/2000  
**Action Code:** 1  
**Action Name:** Notification  
**Action Desc:** Date the DNR is notified of the discovery of the contamination.  
**Action Comment:** DRO=690 PPM

**Action Information**

**Action Date:** 05/04/2000  
**Action Code:** 2  
**Action Name:** RP Letter Sent  
**Action Desc:** Date of letter to RP notifying of legal responsibilities associated with the discovery of contamination.  
**Action Comment:**

**Action Information**

**Action Date:** 02/16/2004  
**Action Code:** 200  
**Action Name:** Push Action Taken  
**Action Desc:** Any action, either written or verbal, taken by DNR to get an inactive site moving again.  
**Action Comment:** ICO WILL FOLLOW UP. ICO FILE WAS LOST.

**Action Information**

**Action Date:** 02/18/2004  
**Action Code:** 99  
**Action Name:** Miscellaneous/2  
**Action Desc:** Miscellaneous action. Please see action comments.  
**Action Comment:** CONSULTANT HIRED AND WILL BEGIN WORK

**Action Information**

**Action Date:** 08/09/2004  
**Action Code:** 76  
**Action Name:** Activity Transferred to DSPS (formerly Commerce)  
**Action Desc:** Oversight of medium or low risk petroleum cleanup has been transferred to the WI Dept of Safety and Professional Services (DSPS). DSPS was part of the Dept of Commerce until 2011.

**Action Comment:**

**Action Information**

**Action Date:** 07/02/2013  
**Action Code:** 89  
**Action Name:** DSPS (formerly Commerce) Transferred Back to DNR  
**Action Desc:** Date the WI Dept of Safety and Professional Services (DSPS) transfers oversight of activity back to the DNR. DSPS was part of the Dept of Commerce until 2011.

**Action Comment:** PECFA PROGRAM TRANSFER 2013-2015 STATE BUDGET

**Action Information**

**Action Date:** 09/05/2001  
**Action Code:** 99  
**Action Name:** Miscellaneous  
**Action Desc:** Miscellaneous action. Please see action comments.  
**Action Comment:** STATUS UPDATE REQUEST LETTER SENT

**Action Information**

**Action Date:** 11/21/2005  
**Action Code:** 11  
**Action Name:** Activity Closed  
**Action Desc:** Date the Closure Letter or No Further Action letter is sent. NOTE: This is the ONLY action code that will close an activity.

**Action Comment:** \*\*\* NR726 Closure from Commerce Data Interchange \*\*\*

**Action Information**

**Action Date:** 11/08/2005  
**Action Code:** 84  
**Action Name:** Conditional Closure  
**Action Desc:** Date conditional closure approval letter is sent - the site will not be formally closed until receipt of documentation of abandonment of wells, disposal of soil, etc.

**Action Comment:** \*\*\* Conditional Closure from Commerce Data Interchange \*\*\*

**Action Information**

**Action Date:** 03/18/2005  
**Action Code:** 710  
**Action Name:** Date Soil Registry Fee Paid  
**Action Desc:** Date Fee received for Closed Remediation Soil Site Registry.  
**Action Comment:** REFUND 04/18/2006

**Action Information**

**Action Date:** 03/18/2005  
**Action Code:** 700  
**Action Name:** Date Groundwater Registry Fee Received  
**Action Desc:** Date Fee received for Closed Remediation Groundwater Site Registry.  
**Action Comment:** \$450 REI CHECK # 59904 - REFUND 04/18/2006

**Impact Information**

**Impact Seq NO:** 251441  
**Impact Code:** 05  
**Impact Comment:** Soil Contamination  
**Potential Flag:**

**Substances Information**

**Substance Desc:** Diesel Fuel  
**Spill Released Amount:**  
**Spill Released Unit Code:**

**Substances Information**

**Substance Desc:** Gasoline - Unleaded and Leaded  
**Spill Released Amount:**  
**Spill Released Unit Code:**

**Substances Information**

**Substance Desc:** Gasoline - Unleaded and Leaded  
**Spill Released Amount:**  
**Spill Released Unit Code:**

**Who(Info)**

**Org Flag:** Y  
**Role Desc:** Consultant  
**Full Name:** PROPERTY ENVIRONMENTAL MANAGEMENT  
**Address 1:**  
**Address 2:**  
**City:**  
**State:**  
**Postal Code:**  
**Composite Address:**  
**Country:**  
**Email:** NA

**Who(Info)**

**Org Flag:** Y  
**Role Desc:** Responsible Party  
**Full Name:** INTER CITY OIL CO  
**Address 1:** 1923 SOUTH ST  
**Address 2:**  
**City:** DULUTH  
**State:** MN  
**Postal Code:** 55802  
**Composite Address:** DULUTH, MN 55802  
**Country:** UNITED STATES  
**Email:** NA

**Who(Info)**

**Org Flag:** N  
**Role Desc:** DNR File Contact  
**Full Name:** KATHLEEN SHAFEL  
**Address 1:** 223 E STEINFEST RD  
**Address 2:**  
**City:** ANTIGO

<b>Map Key</b>	<b>Number of Records</b>	<b>Direction/ Distance mi</b>	<b>Elevation ft</b>	<b>Site</b>	<b>DB</b>
----------------	--------------------------	-------------------------------	---------------------	-------------	-----------

---

**State:** WI  
**Postal Code:** 54409  
**Composite Address:** ANTIGO, WI 54409  
**Country:** UNITED STATES  
**Email:** kathleen.shafel@wisconsin.gov

**Who(Info)**

**Org Flag:** N  
**Role Desc:** RP Contact/Agent  
**Full Name:** KELLY JOHNSON  
**Address 1:** 1923 SOUTH ST  
**Address 2:**  
**City:** DULUTH  
**State:** MN  
**Postal Code:** 55802  
**Composite Address:** DULUTH, MN 55802  
**Country:** UNITED STATES  
**Email:** NA

## Unplottable Summary

DB	Company Name/Site Name	Address	City	Zip
ERP	IOWA PACKING CO PLANE CRASH	USH 45 & PLEASURE ISLAND DR	EAGLE RIVER WI	
FINDS/FRS	NORTHLAND MOBILE MANOR 2	HWY 45 S	EAGLE RIVER WI	54521
FINDS/FRS	ICO - EAGLE RIVER BULK PLANT	HIGHWAY 45N	EAGLE RIVER WI	
SPILLS	CTH G - .5 MI W OF USH 45	CTH G - .5 MI W OF USH 45	EAGLE RIVER WI	
SPILLS	BEER, JERRY PROPERTY	USH 45	EAGLE RIVER WI	
SPILLS	USH 45 & STH 17 - 3 MI N OF EAGLE RIVER	USH 45 & STH 17	EAGLE RIVER WI	
UST		HWY 45 PLEASURE BL RD	EAGLE RIVER WI	54521

# Unplottable Report

**Site:** IOWA PACKING CO PLANE CRASH  
 USH 45 & PLEASURE ISLAND DR EAGLE RIVER WI

**Database:**  
 ERP

<b>Site ID:</b>	4727600	<b>FID:</b>	764155590
<b>Detail Seq No:</b>	111373	<b>DCOM</b>	NONE
<b>Risk Code:</b>	N/A	<b>Number:</b>	
		<b>DCOM DB</b>	No
<b>Activity Code:</b>	330	<b>Tracked:</b>	
<b>Activity Type:</b>	ERP	<b>Start Date:</b>	1995-12-30
<b>Activity Number:</b>	0264111373	<b>End Date:</b>	1996-11-20
		<b>Last Action</b>	1996-11-20
<b>Activity Display:</b>	02-64-111373	<b>Date:</b>	
		<b>Geo Located</b>	Y
<b>Status Code:</b>	C	<b>Flag:</b>	
		<b>GIS Registry</b>	N
<b>Status:</b>	CLOSED	<b>Flag:</b>	
		<b>GIS Area</b>	P
<b>EPA Cerclis ID:</b>		<b>Point:</b>	
<b>PECFA Eligible:</b>	No	<b>Acres:</b>	UNKNOWN
<b>AST Flag:</b>	No	<b>Acres 100:</b>	N
<b>Drycleaner Flag:</b>	No	<b>Juris:</b>	DNR RR
<b>NPL Flag:</b>	No	<b>County Code:</b>	64
<b>Co-Contamination:</b>	No	<b>County:</b>	VILAS
<b>Activity Detail Add:</b>	NONE	<b>Region:</b>	NORTHERN
		<b>Occurrence</b>	NONE
<b>PLSS:</b>	SW 1/4 of the NW 1/4 of Sec 21, T40N, R10E	<b>ID:</b>	
<b>Activity Name:</b>	IOWA PACKING CO PLANE CRASH	<b>Latitude:</b>	45.93911980
<b>Activity Comments:</b>		<b>Longitude:</b>	-89.255124

**Facility Owner Information**

-- --  
**Name:** IOWA PACKAGING CO  
**Address:** SKYWALK SUITE 1, 400 WALNUT  
**City:** DES MOINES  
**State:** IA  
**Zip Code:** 50309  
**Start Date:**  
**End Date:**

**Action Information**

-- --  
**Action Date:** 11/20/1996  
**Action Code:** 83  
**Action Name:** Close-out Under NR708.09  
**Action Desc:** No Further Action required. RP not required to conduct NR716 investigation. Not closed out under NR726.

**Action Comment:**

**Action Information**

-- --  
**Action Date:** 11/04/1996  
**Action Code:** 41

**Action Name:** Remedial Action Report Received/2  
**Action Desc:** [OBSOLETE] Date the DNR receives the Remedial Action Report detailing remedial action efforts for an activity.  
**Action Comment:** SNOW REMEDIATION  
 -- --  
**Action Information**  
 -- --  
**Action Date:** 05/01/1996  
**Action Code:** 41  
**Action Name:** Remedial Action Report Received  
**Action Desc:** [OBSOLETE] Date the DNR receives the Remedial Action Report detailing remedial action efforts for an activity.  
**Action Comment:**  
 -- --  
**Action Information**  
 -- --  
**Action Date:** 11/20/1996  
**Action Code:** 11  
**Action Name:** Activity Closed  
**Action Desc:** Date the Closure Letter or No Further Action letter is sent. NOTE: This is the ONLY action code that will close an activity.  
**Action Comment:**  
 -- --  
**Action Information**  
 -- --  
**Action Date:** 12/30/1995  
**Action Code:** 1  
**Action Name:** Notification  
**Action Desc:** Date the DNR is notified of the discovery of the contamination.  
**Action Comment:**  
 -- --  
**Who(Info)**  
 -- --  
**Org Flag:** N  
**Role Desc:** DNR File Contact  
**Full Name:** KATHLEEN SHAFEL  
**Address 1:** 223 E STEINFEST RD  
**Address 2:**  
**City:** ANTIGO  
**State:** WI  
**Postal Code:** 54409  
**Composite Address:** ANTIGO, WI 54409  
**Country:** UNITED STATES  
**Email:** kathleen.shafel@wisconsin.gov  
 -- --

**Site:** **NORTHLAND MOBILE MANOR 2**  
**HWY 45 S EAGLE RIVER WI 54521**

**Database:**  
 FINDS/FRS

**Registry ID:** 110013056995  
**FIPS Code:** 55125  
**Program Acronyms:** WI-ESR  
**HUC Code:** 07070001  
**Site Type Name:** STATIONARY  
**EPA Region Code:** 05  
**Conveyor:** WI-ESR  
**County Name:** VILAS  
**Source:**  
**SIC Codes:**  
**SIC Code Descriptions:**  
**Federal Facility Code:**  
**NAICS Codes:**  
**NAICS Code Descriptions:**

**Federal Agency Name:**  
**US/Mexico Border Ind:**  
**Congressional Dist No:** 08  
**Census Block Code:** 551259505002075  
**Create Date:** 30-OCT-02  
**Update Date:** 28-OCT-12  
**Location Description:**  
**Supplemental Location:**  
**Tribal Land Code:**  
**Tribal Land Name:**  
**Latitude:** 45.9364  
**Longitude:** -89.2721  
**Coord Collection Method:** ZIP CODE-CENTROID  
**Accuracy Value:**  
**Datum:** NAD83  
**Reference Point:**  
**Interest Types:** STATE MASTER  
**Facility Detail Report URL:** [http://iaspub.epa.gov/enviro/fii\\_query\\_detail.disp\\_program\\_facility?p\\_registry\\_id=11001305699](http://iaspub.epa.gov/enviro/fii_query_detail.disp_program_facility?p_registry_id=11001305699)  
5

---

**Site:** **ICO - EAGLE RIVER BULK PLANT**  
**HIGHWAY 45N EAGLE RIVER WI**

**Database:**  
FINDS/FRS

**Registry ID:** 110045609070  
**FIPS Code:**  
**Program Acronyms:** OIL  
**HUC Code:** 07070001  
**Site Type Name:** STATIONARY  
**EPA Region Code:** 05  
**Conveyor:** OIL  
**County Name:**  
**Source:**  
**SIC Codes:**  
**SIC Code Descriptions:**  
**Federal Facility Code:**  
**NAICS Codes:**  
**NAICS Code Descriptions:**  
**Federal Agency Name:**  
**US/Mexico Border Ind:**  
**Congressional Dist No:** 08  
**Census Block Code:** 551259505002065  
**Create Date:** 01-JUN-12  
**Update Date:** 13-MAR-14  
**Location Description:**  
**Supplemental Location:**  
**Tribal Land Code:**  
**Tribal Land Name:**  
**Latitude:** 45.933335  
**Longitude:** -89.250143  
**Coord Collection Method:**  
**Accuracy Value:**  
**Datum:** NAD83  
**Reference Point:**  
**Interest Types:** SPCC  
**Facility Detail Report URL:** [http://iaspub.epa.gov/enviro/fii\\_query\\_detail.disp\\_program\\_facility?p\\_registry\\_id=11004560907](http://iaspub.epa.gov/enviro/fii_query_detail.disp_program_facility?p_registry_id=11004560907)  
0

---

**Site:** **CTH G - .5 MI W OF USH 45**  
**CTH G - .5 MI W OF USH 45 EAGLE RIVER WI**

**Database:**  
SPILLS



Site ID: 6031600  
County Code: 64  
County: VILAS  
Region: NORTHERN

--- Details ---

Detail Sequence No: 38756  
Status Code: C  
Status: CLOSED  
Activity Code: 350  
Activity Type: SPILL  
FID: NONE  
Activity Name: CTH G - .5 MI W OF USH 45  
Activity Number: 0464038756  
Activity Display Number: 04-64-038756  
Activity Comments: OLD SPILL ID: 820629-01  
Start Date: 1982-06-29  
End Date: 1982-07-06  
Last Action Date: 1982-07-06  
DCOM Number: NONE  
Occurrence ID: NONE  
EPA CERCLIS ID:  
Activity Detail Address: NONE  
Risk Code: N/A  
Acres: UNKNOWN  
Acres 100: N  
Juris: DNR RR  
NPL Flag: No  
DCOM DB Tracked Flag: No  
PECFA Eligible Flag: No  
AST Flag: No  
Drycleaner Flag: No  
Co Contamination Flag: No  
PLSS: ? 1/4 of the ? 1/4 of Sec ?, T?N, R??  
Geo Located Flag: N  
GIS Registry Flag: N  
GIS Area Point Flag:  
Latitude:  
Longitude:

--  
--

Action Information

Action Date: 06/29/1982  
Action Code: 5  
Action Name: Spill Reported to DNR  
Action Desc: Date the DNR was notified of the Spill incident.  
Action Comment:

--  
--

Action Information

Action Date: 06/29/1982  
Action Code: 1  
Action Name: Spill Incident Occurred  
Action Desc: Date the Spill occurred or the date reported to DNR if actual date unknown.  
Action Comment: Auto populated via migration process

--  
--

Action Information

Action Date: 07/06/1982  
Action Code: 11  
Action Name: Spill Closed  
Action Desc: No further action; RP is not required to conduct NR716 investigation. NOTE: This is the ONLY action code that will close an activity.

**Action Comment:** NFA-BOOMS & PADS USED  
 --  
**Impact Information**  
 --  
**Impact Seq NO:** 145826  
**Impact Code:** 07  
**Impact Comment:** Surface Water Contamination  
**Potential Flag:**  
 --  
**Spill Details**  
 --  
**Spill Seq NO:** 38756  
**Incident Time:** 06/29/1982  
**Reported Time:**  
**Spill File NO:**  
**Physical Char Code:**  
**Physical Char Desc:**  
**Physical Color:**  
**Physical Odor:**  
**Spill Cause:** CAR HIT TRANSFORMER POLE  
**Spill Source Code:** 01  
**Spill Source Desc:** Food Factory/Food Warehouse/Canning Plant/Grocery Store  
**Source Comment:**  
**Resource Damage Flag:**  
**Resource Damage Comment:**  
**Spill Comment:**  
**DNR Notif Immediate Flag:**  
**DNR Investigator:** WRENOSKY  
 --  
**Spiller Actions**  
 --  
**Spiller Action Code:** 01  
**Spiller Action Desc:** No Action Taken  
**Spiller Action Comment:** SURFACE WATER  
 --  
**Who Information**  
 --  
**Org Flag:** N  
**Role Desc:** DNR File Contact  
**Full Name:** KATHLEEN SHAFEL  
**Address 1:** 223 E STEINFEST RD  
**Address 2:**  
**City:** ANTIGO  
**State:** WI  
**Postal Code:** 54409  
**Composite Address:** ANTIGO, WI 54409  
**Country:** UNITED STATES  
**Email:** kathleen.shafel@wisconsin.gov  
 --  
**Who Information**  
 --  
**Org Flag:** Y  
**Role Desc:** Responsible Party  
**Full Name:** WISCONSIN POWER & LIGHT CO  
**Address 1:**  
**Address 2:**  
**City:**  
**State:**  
**Postal Code:**  
**Composite Address:**  
**Country:**  
**Email:** NA  
 --

**Site:** BEER, JERRY PROPERTY  
USH 45 EAGLE RIVER WI

**Database:**  
SPILLS

**Site ID:** 5749100  
**County Code:** 64  
**County:** VILAS  
**Region:** NORTHERN

--- Details ---

**Detail Sequence No:** 51092  
**Status Code:** C  
**Status:** CLOSED  
**Activity Code:** 350  
**Activity Type:** SPILL  
**FID:** NONE  
**Activity Name:** HWY 45  
**Activity Number:** 0464051092  
**Activity Display Number:** 04-64-051092  
**Activity Comments:** OLD SPILL ID: 950811-01  
**Start Date:** 1995-08-11  
**End Date:** 1995-08-18  
**Last Action Date:** 1995-08-18  
**DCOM Number:** NONE  
**Occurrence ID:** NONE  
**EPA CERCLIS ID:**  
**Activity Detail Address:** NONE  
**Risk Code:** N/A  
**Acres:** UNKNOWN  
**Acres 100:** N  
**Juris:** DNR RR  
**NPL Flag:** No  
**DCOM DB Tracked Flag:** No  
**PECFA Eligible Flag:** No  
**AST Flag:** No  
**Drycleaner Flag:** No  
**Co Contamination Flag:** No  
**PLSS:** ? 1/4 of the ? 1/4 of Sec ?, T?N, R??  
**Geo Located Flag:** N  
**GIS Registry Flag:** N  
**GIS Area Point Flag:**  
**Latitude:**  
**Longitude:**

--  
--

**Action Information**

**Action Date:** 08/11/1995  
**Action Code:** 1  
**Action Name:** Spill Incident Occurred  
**Action Desc:** Date the Spill occurred or the date reported to DNR if actual date unknown.  
**Action Comment:** Auto populated via migration process

--  
--

**Action Information**

**Action Date:** 08/18/1995  
**Action Code:** 11  
**Action Name:** Spill Closed  
**Action Desc:** No further action; RP is not required to conduct NR716 investigation. NOTE: This is the ONLY action code that will close an activity.  
**Action Comment:** NFA- INSUF. QUANTITY

--  
--

**Action Information**

--  
**Action Date:** 08/11/1995  
**Action Code:** 5  
**Action Name:** Spill Reported to DNR  
**Action Desc:** Date the DNR was notified of the Spill incident.  
**Action Comment:**  
--  
**Impact Information**  
--  
**Impact Seq NO:** 139922  
**Impact Code:** 05  
**Impact Comment:** Soil Contamination  
**Potential Flag:**  
--  
**Spill Details**  
--  
**Spill Seq NO:** 51092  
**Incident Time:** 08/11/1995  
**Reported Time:**  
**Spill File NO:**  
**Physical Char Code:**  
**Physical Char Desc:**  
**Physical Color:**  
**Physical Odor:**  
**Spill Cause:** OVERFILLING WASTE OIL TANK  
**Spill Source Code:** 07  
**Spill Source Desc:** Gas or Service Station/Garage/Auto Dealer/Repair Shop  
**Source Comment:**  
**Resource Damage Flag:**  
**Resource Damage Comment:**  
**Spill Comment:**  
**DNR Notif Immediate Flag:** N  
**DNR Investigator:** D. MILLER  
--  
**Spiller Actions**  
--  
**Spiller Action Code:** 02  
**Spiller Action Desc:** No Action Needed  
**Spiller Action Comment:** SOIL  
--  
**Substances Information**  
--  
**Substance Desc:** Engine Waste Oil  
**Spill Released Amount:**  
**Spill Released Unit Code:**  
--  
**Who Information**  
--  
**Org Flag:** Y  
**Role Desc:** Responsible Party  
**Full Name:** JERRY BEER  
**Address 1:** HWY 45 SO.  
**Address 2:**  
**City:** EAGLE RIVER  
**State:** WI  
**Postal Code:** 54521  
**Composite Address:** EAGLE RIVER, WI 54521  
**Country:** UNITED STATES  
**Email:** NA  
--  
**Who Information**  
--  
**Org Flag:** N

**Role Desc:** DNR File Contact  
**Full Name:** KATHLEEN SHAFEL  
**Address 1:** 223 E STEINFEST RD  
**Address 2:**  
**City:** ANTIGO  
**State:** WI  
**Postal Code:** 54409  
**Composite Address:** ANTIGO, WI 54409  
**Country:** UNITED STATES  
**Email:** kathleen.shafel@wisconsin.gov  
--

**Site:** USH 45 & STH 17 - 3 MI N OF EAGLE RIVER  
USH 45 & STH 17 EAGLE RIVER WI

**Database:**  
SPILLS

**County:** VILAS  
**Site ID:** 5732400  
**County Code:** 64  
**Region:** NORTHERN

--  
**Action Date:** 06/23/1995  
**Action Code:** 11  
**Action Name:** Spill Closed  
**Action Desc:** No further action; RP is not required to conduct NR716 investigation. NOTE: This is the ONLY action code that will close an activity.  
**Action Comment:** NFA- INSUF. DOCUMENTATION

**Action Information**

--  
**Action Date:** 06/21/1995  
**Action Code:** 5  
**Action Name:** Spill Reported to DNR  
**Action Desc:** Date the DNR was notified of the Spill incident.  
**Action Comment:**

**Impact Information**

--  
**Impact Seq NO:** 139726  
**Impact Code:** 05  
**Impact Comment:** Soil Contamination  
**Potential Flag:**

**Spill Details**

--  
**Spill Seq NO:** 50892  
**Incident Time:** 06/21/1995 11:00:00 AM  
**Reported Time:**  
**Spill File NO:**  
**Physical Char Code:**  
**Physical Char Desc:**  
**Physical Color:**  
**Physical Odor:**  
**Spill Cause:** LEAKING SPIGOT  
**Spill Source Code:** 08  
**Spill Source Desc:** Oil/Gas Pipeline/Pumping or Transfer Station  
**Source Comment:**  
**Resource Damage Flag:**  
**Resource Damage Comment:**  
**Spill Comment:**  
**DNR Notif Immediate Flag:** N  
**DNR Investigator:** R. JACOBSON

--  
**Spiller Actions**

--  
**Spiller Action Code:** 03  
**Spiller Action Desc:** Monitor  
**Spiller Action Comment:** SOIL  
--

**Substances Information**

--  
**Substance Desc:** Diesel Fuel  
**Spill Released Amount:**  
**Spill Released Unit Code:**  
--

**Who Information**

--  
**Org Flag:** Y  
**Role Desc:** Responsible Party  
**Full Name:** OESTREICH OIL  
**Address 1:** 4474 N HWY 17N  
**Address 2:**  
**City:** EAGEL RIVER  
**State:** WI  
**Postal Code:**  
**Composite Address:** EAGEL RIVER, WI  
**Country:** UNITED STATES  
**Email:** NA  
--

**Who Information**

--  
**Org Flag:** N  
**Role Desc:** DNR File Contact  
**Full Name:** KATHLEEN SHAFEL  
**Address 1:** 223 E STEINFEST RD  
**Address 2:**  
**City:** ANTIGO  
**State:** WI  
**Postal Code:** 54409  
**Composite Address:** ANTIGO, WI 54409  
**Country:** UNITED STATES  
**Email:** kathleen.shafel@wisconsin.gov  
--

**Action Information**

**--- Details ---**

**Detail Sequence No:** 50892  
**Status Code:** C  
**Status:** CLOSED  
**Activity Code:** 350  
**Activity Type:** SPILL  
**FID:** NONE  
**Activity Name:** USH 45 & STH 17 - 3 MI N OF EAGLE RIVER  
**Activity Number:** 0464050892  
**Activity Display Number:** 04-64-050892  
**Activity Comments:** OLD SPILL ID: 950621-09  
**Start Date:** 1995-06-21  
**End Date:** 1995-06-23  
**Last Action Date:** 1995-06-23  
**DCOM Number:** NONE  
**Occurrence ID:** NONE  
**EPA CERCLIS ID:**  
**Activity Detail Address:** NONE  
**Risk Code:** N/A  
**Acres:** UNKNOWN

**Acres 100:** N  
**Juris:** DNR RR  
**NPL Flag:** No  
**DCOM DB Tracked Flag:** No  
**PECFA Eligible Flag:** No  
**AST Flag:** No  
**Drycleaner Flag:** No  
**Co Contamination Flag:** No  
**PLSS:** ? 1/4 of the ? 1/4 of Sec ?, T?N, R??  
**Geo Located Flag:** N  
**GIS Registry Flag:** N  
**GIS Area Point Flag:**  
**Latitude:**  
**Longitude:**

-- --

**Action Information**

**Action Date:** 06/21/1995  
**Action Code:** 1  
**Action Name:** Spill Incident Occurred  
**Action Desc:** Date the Spill occurred or the date reported to DNR if actual date unknown.  
**Action Comment:** Auto populated via migration process

**Site:** HWY 45 PLEASURE BL RD EAGLE RIVER WI 54521

**Database:**  
 UST

**Site ID:** 80588  
**County:** 63  
**Municipality Type:** C  
**Municipality Name:** EAGLE RIVER  
**Fire Dept ID:** 6303  
**Fire Dept Name:** Eagle River  
**Land Owner Type:** Private  
**County:** VILAS

--- Details ---

**Reg Object ID:** 354947  
**Object Type:** UST  
**Wang Object ID:** 630300144  
**Tank Status:** Closed/Removed  
**Tank Status Date:** 1993-11-16 00:00:00.0  
**Wall Size:** Single  
**Gallons:** 500  
**Tank Contents:** Leaded Gasoline  
**Occupancy Type:** Industrial  
**Marketer:** N  
**Federally Regulated UST:** Y  
**Cust ID:** 340419  
**Owner:** MARGARET EVERETT  
**Owner Address:** PO BOX 157  
**Owner PO Box:**  
**Owner City:** EAGLE RIVER  
**Owner State:** WI  
**Owner Zip:** 54521  
**Building Name:** GARD SPECIALISTS CO  
**Building Address:** HWY 45 PLEASURE BL RD  
**Building City:** EAGLE RIVER  
**Building Zip:** 54521

## Appendix: Database Descriptions

*Ecolog Environmental Risk Information Services Ltd (ERIS) can search the following databases. The extent of historical information varies with each database and current information is determined by what is publicly available to ERIS at the time of update. ERIS updates databases as set out in ASTM Standard E1527-13, Section 8.1.8 Sources of Standard Source Information:*

*"Government information from nongovernmental sources may be considered current if the source updates the information at least every 90 days, or, for information that is updated less frequently than quarterly by the government agency, within 90 days of the date the government agency makes the information available to the public."*

### **Standard Environmental Record Sources**

#### **Federal**

##### **National Priority List:**

NPL

National Priorities List (Superfund)-NPL: EPA's (United States Environmental Protection Agency) list of the most serious uncontrolled or abandoned hazardous waste sites identified for possible long-term remedial action under the Superfund program. The NPL, which EPA is required to update at least once a year, is based primarily on the score a site receives from EPA's Hazard Ranking System. A site must be on the NPL to receive money from the Superfund Trust Fund for remedial action.

**Government Publication Date: Oct 25, 2013**

##### **National Priority List - Proposed:**

PROPOSED NPL

Includes sites proposed (by the EPA, the state, or concerned citizens) for addition to the NPL due to contamination by hazardous waste and identified by the Environmental Protection Agency (EPA) as a candidate for cleanup because it poses a risk to human health and/or the environment.

**Government Publication Date: Oct 25, 2013**

##### **Delisted NPL:**

DELISTED NPL

The National Oil and Hazardous Substances Pollution Contingency Plan (NCP) establishes the criteria that the EPA uses to delete sites from the NPL. In accordance with 40 CFR 300.425.(e), sites may be deleted from the NPL where no further response is appropriate.

**Government Publication Date: Oct 25, 2013**



**Comprehensive Environmental Response, Compensation and Liability**

CERCLIS

**Information System - CERCLIS:**

Superfund is a program administered by the United States Environmental Protection Agency (EPA) to locate, investigate, and clean up the worst hazardous waste sites throughout the United States. CERCLIS is a database of potential and confirmed hazardous waste sites at which the EPA Superfund program has some involvement. It contains sites that are either proposed to be or are on the National Priorities List (NPL) as well as sites that are in the screening and assessment phase for possible inclusion on the NPL. The EPA administers the Superfund program in cooperation with individual states and tribal governments; this database is made available by the EPA.

**Government Publication Date: Oct 25, 2013**

**CERCLIS - No Further Remedial Action Planned:**

CERCLIS NFRAP

An archived site is one at which EPA has determined that assessment has been completed and no further remedial action is planned under the Superfund program at this time. The Archive designation means that, to the best of EPA's knowledge, assessment at a site has been completed and that EPA has determined no further steps will be taken to list this site on the National Priorities List (NPL). This decision does not necessarily mean that there is no hazard associated with a given site; it only means that, based upon available information, the location is not judged to be a potential NPL site.

**Government Publication Date: Oct 25, 2013**

**CERCLIS Liens:**

CERCLIS LIENS

A Federal Superfund lien exists at any property where EPA has incurred Superfund costs to address contamination ("Superfund site") and has provided notice of liability to the property owner. A Federal CERCLA ("Superfund") lien can exist by operation of law at any site or property at which EPA has spent Superfund monies. This database is made available by the United States Environmental Protection Agency (EPA).

**Government Publication Date: Mar 2013**

**RCRA CORRACTS- Corrective Action:**

RCRA CORRACTS

RCRA Info is EPA's comprehensive information system, providing access to data supporting the Resource Conservation and Recovery Act (RCRA) of 1976 and the Hazardous and Solid Waste Amendments (HSWA) of 1984. At these sites, the Corrective Action Program ensures that cleanups occur. EPA and state regulators work with facilities and communities to design remedies based on the contamination, geology, and anticipated use unique to each site.

**Government Publication Date: Dec 9, 2014**

**RCRA non-CORRACTS TSD Facilities:**

RCRA TSD

RCRA Info is EPA's comprehensive information system, providing access to data supporting the Resource Conservation and Recovery Act (RCRA) of 1976 and the Hazardous and Solid Waste Amendments (HSWA) of 1984. This database includes Non-Corrective Action sites listed as treatment, storage and/or disposal facilities of hazardous waste as defined by the Resource Conservation and Recovery Act (RCRA).

**Government Publication Date: Dec 9, 2014**

**RCRA Generator List:**

**RCRA GEN**

RCRA Info is EPA's comprehensive information system, providing access to data supporting the Resource Conservation and Recovery Act (RCRA) of 1976 and the Hazardous and Solid Waste Amendments (HSWA) of 1984. RCRA Info replaces the data recording and reporting abilities of the Resource Conservation and Recovery Information System (RCRIS) and the Biennial Reporting System (BRS). A hazardous waste generator is any person or site whose processes and actions create hazardous waste (see 40 CFR 260.10).

**Government Publication Date: Dec 9, 2014**

**RCRA Non-Generators:**

**RCRA NON GEN**

RCRA Info is EPA's comprehensive information system, providing access to data supporting the Resource Conservation and Recovery Act (RCRA) of 1976 and the Hazardous and Solid Waste Amendments (HSWA) of 1984. RCRA Info replaces the data recording and reporting abilities of the Resource Conservation and Recovery Information System (RCRIS) and the Biennial Reporting System (BRS). A hazardous waste generator is any person or site whose processes and actions create hazardous waste (see 40 CFR 260.10). Non-Generators do not presently generate hazardous waste.

**Government Publication Date: Dec 9, 2014**

**Federal Engineering Controls-ECs:**

**FED ENG**

Engineering controls (ECs) encompass a variety of engineered and constructed physical barriers (e.g., soil capping, sub-surface venting systems, mitigation barriers, fences) to contain and/or prevent exposure to contamination on a property. This database is made available by the United States Environmental Protection Agency (EPA).

**Government Publication Date: Jul 30, 2014**

**Federal Institutional Controls- ICs:**

**FED INST**

Institutional controls are non-engineered instruments, such as administrative and legal controls, that help minimize the potential for human exposure to contamination and/or protect the integrity of the remedy. Although it is EPA's (United States Environmental Protection Agency ) expectation that treatment or engineering controls will be used to address principal threat wastes and that groundwater will be returned to its beneficial use whenever practicable, ICs play an important role in site remedies because they reduce exposure to contamination by limiting land or resource use and guide human behavior at a site.

**Government Publication Date: Jul 30, 2014**

**Emergency Response Notification System:**

**ERNS 1982 TO 1986**

Database of oil and hazardous substances spill reports controlled by the The National Response Center. The primary function of the National Response Center is to serve as the sole national point of contact for reporting all oil, chemical, radiological, biological, and etiological discharges into the environment anywhere in the United States and its territories.

**Government Publication Date: 1982-1986**

**Emergency Response Notification System:**

**ERNS 1987 TO 1989**

Database of oil and hazardous substances spill reports controlled by the The National Response Center. The primary function of the National Response Center is to serve as the sole national point of contact for reporting all oil, chemical, radiological, biological, and etiological discharges into the environment anywhere in the United States and its territories.

**Government Publication Date: 1987-1989**

**Emergency Response Notification System:**

ERNS

Database of oil and hazardous substances spill reports controlled by the The National Response Center. The primary function of the National Response Center is to serve as the sole national point of contact for reporting all oil, chemical, radiological, biological, and etiological discharges into the environment anywhere in the United States and its territories. This database is made available by the United States Environmental Protection Agency (EPA).

*Government Publication Date: Jul 9, 2014*

**The Assessment, Cleanup and Redevelopment Exchange System (ACRES)**

FED BROWNFIELDS

**Brownfield Database:**

Brownfields are real property, the expansion, redevelopment, or reuse of which may be complicated by the presence or potential presence of a hazardous substance, pollutant, or contaminant. Cleaning up and reinvesting in these properties protects the environment, reduces blight, and takes development pressures off greenspaces and working lands. This database is made available by the United States Environmental Protection Agency (EPA).

*Government Publication Date: Jul 16, 2014*

**State**

**Environmental Repair:**

ERP

Environmental Repair Program sites are those other than Leaking Underground Storage Tanks (LUSTs) that have contaminated soil and/or groundwater. Examples include industrial spills (or dumping) that need long term investigation, buried containers of hazardous substances, and closed landfills that have caused contamination.

*Government Publication Date: Aug 5, 2014*

**Hazard Ranking List:**

SHWS

Last published in 1994, this is a list of sites which were investigated by the Department of Natural Resources (DNR) under the Wisconsin Environmental Repair Law. Hazard ranking of a site or facility was performed to determine if the site or facility presents a substantial danger to the public health, or welfare, or the environment. The DNR Bureau for Remediation and Redevelopment now maintains other programs for the investigation and cleanup of potential and confirmed contamination to soil and groundwater in Wisconsin.

*Government Publication Date: July 1994*

**Licensed Solid Waste Landfills:**

SWF/LF

List of licensed solid waste landfills in the state of Wisconsin as recorded by the Department of Natural Resources (DNR). The DNR regulates landfills to prevent negative impacts to people and the environment. DNR staff inspect landfills regularly.

*Government Publication Date: Oct 13, 2014*

**The Historic Registry of Waste Disposal Sites:**

WDS

Prior to development of on-line databases, the Wisconsin Department of Natural Resources (DNR) provided public information about old waste disposal facilities in a printed publication called the Historic Registry of Waste Disposal Sites (the "Registry").

*Government Publication Date: Jul 22, 2013*

**Solid & Hazardous Waste Information Management System:**

SHWIMS

List of sites and facilities in the Solid and Hazardous Waste Information System (SHWIMS) regulated by the Wisconsin Department of Natural Resources (DNR) Waste and Materials Management (WMM) program. Activities that occur at site facilities include landfill operation, waste transportation, hazardous waste generation, wood burning, waste processing, sharps collection and many more.

Government Publication Date: Sep 30, 2013

**Leaking Underground Storage Tanks:**

LUST

List of Leaking Underground Storage Tank (LUST) sites as recorded by the Department of Natural Resources (DNR). When petroleum products are released from underground tanks into the soil or groundwater, the DNR will work with the responsible party and environmental professionals to clean up the spill to state standards.

Government Publication Date: Aug 5, 2014

**Leaking Aboveground Storage Tanks:**

LAST

List of Leaking Aboveground Storage Tank (LAST) sites as recorded by the Department of Natural Resources (DNR). When petroleum products are released from tanks into the soil or groundwater, the DNR will work with the responsible party and environmental professionals to clean up the spill to state standards.

Government Publication Date: Aug 5, 2014

**Underground Storage Tanks:**

UST

List of underground storage tank locations regulated by the Storage Tank Regulation Section of the Wisconsin Department of Agriculture, Trade, and Consumer Protection. Regulation and administration is outlined in the Wisconsin Administrative Code SPS 310 - Flammable and Combustible Liquids.

Government Publication Date: Oct 17, 2014

**Aboveground Storage Tanks:**

AST

List of aboveground storage tanks regulated by the Storage Tank Regulation Section of the Wisconsin Department of Agriculture, Trade, and Consumer Protection. Regulation and administration is outlined in the Wisconsin Administrative Code SPS 310 - Flammable and Combustible Liquids.

Government Publication Date: Oct 17, 2014

**Closed Remediation Sites:**

CRS

List of sites which have undergone remediation and where particular legal restrictions on property use are in place. To be considered a Closed Remediation Site, the Department of Natural Resources must be satisfied that no further efforts are necessary provided that the property is not used for certain purposes.

Government Publication Date:

**Deed Restriction at Closeout Sites:**

AUL

List of sites for which a deed restriction is recorded at the Register of Deeds office. Deed restrictions limit property use or outline requirements for actions prior to future use. Deed restrictions are applied in cases where there is known soil contamination that is impracticable to remove, or an engineering requirement or NR270 industrial standards are in place.

Government Publication Date: Aug 5, 2014

**Voluntary Party Liability Exemption Sites:**

VCP

List of sites which have participated in the Voluntary Party Liability Exemption (VPLE) program, an elective environmental cleanup program administered by the Wisconsin Department of Natural Resources (DNR), and received an exemption from future environmental liability. Any individual, business or unit of government that conducts an environmental investigation and cleanup of a contaminated property - following state requirements with the oversight of DNR staff - can receive an exemption from future environmental liability. With some restrictions, most properties that have had a discharge of a hazardous substance are eligible for VPLE.

Government Publication Date: Aug 5, 2014

**Brownfields Environmental Assessment Program:**

BEAP

List of sites which participated in the Brownfields Environmental Assessment Program (BEAP) - a federal program that assisted municipalities with Environmental Site Assessments (ESAs) for tax delinquent or bankrupt properties, or properties a local government acquired for redevelopment. Site assessments to determine property contamination were conducted by the Department of Natural Resources staff.

Government Publication Date: Aug 5, 2014

**Brownfields Listing:**

BROWNFIELDS

The Department of Natural Resource (DNR)'s Remediation and Redevelopment program has a wide range of financial and liability tools available to assist local governments, businesses, lenders and others to clean up and redevelop brownfields in Wisconsin. DNR describes brownfields as abandoned, idle or underused commercial or industrial properties, where the expansion or redevelopment is hindered by real or perceived contamination. Brownfield properties present public health, economic, environmental and social challenges to the rural and urban communities in which they are located.

*Government Publication Date: Aug 5, 2014*

**Tribal**

**Leaking Underground Storage Tanks on Indian Lands:**

INDIAN LUST

LUSTs on Tribal/Indian Lands in EPA Region 5, which includes Michigan, Minnesota, and Wisconsin.

*Government Publication Date: Aug 13, 2013*

**Underground Storage Tanks on Indian Lands:**

INDIAN UST

USTs on Tribal/Indian Lands in Region 5, which includes Michigan, Minnesota, and Wisconsin.

*Government Publication Date: Aug 13, 2013*

**County**

*No County standard environmental record sources available for this State.*

**Additional Environmental Record Sources**

**Federal**

**Facility Registry Service/Facility Index:**

FINDS/FRS

The US Environmental Protection Agency (EPA)'s Facility Registry System (FRS) is a centrally managed database that identifies facilities, sites or places subject to environmental regulations or of environmental interest. FRS creates high-quality, accurate, and authoritative facility identification records through rigorous verification and management procedures that incorporate information from program national systems, state master facility records, data collected from EPA's Central Data Exchange registrations and data management personnel.

*Government Publication Date: Aug 16, 2014*

**Toxics Release Inventory (TRI) Program:**

TRIS

The EPA's Toxics Release Inventory (TRI) is a database containing data on disposal or other releases of over 650 toxic chemicals from thousands of U.S. facilities and information about how facilities manage those chemicals through recycling, energy recovery, and treatment. One of TRI's primary purposes is to inform communities about toxic chemical releases to the environment.

*Government Publication Date: 1987-2012*

**Hazardous Materials Information Reporting System:**

HMIRS

US DOT - Department of Transportation Pipeline and Hazardous Materials Safety Administration (PHMSA) Incidents Reports Database taken from Hazmat Intelligence Portal, U.S. Department of Transportation.

*Government Publication Date: Mar 16, 2014*

**National Clandestine Drug Labs:**

NCDL

The U.S. Department of Justice ("the Department") provides this data as a public service. It contains addresses of some locations where law enforcement agencies reported they found chemicals or other items that indicated the presence of either clandestine drug laboratories or dumpsites. In most cases, the source of the entries is not the Department, and the Department has not verified the entry and does not guarantee its accuracy.

**Government Publication Date: Feb 4, 2014**

**Inventory of Open Dumps, June 1985:**

ODI

The Resource Conservation and Recovery Act (RCRA of the Act) provides for publication of an inventory of open dumps. The Act defines "open dumps" as facilities which do not comply with EPA's "Criteria for Classification of Solid Waste Disposal Facilities and Practices" (40 CFR 257).

**Government Publication Date: Jun 1985**

**EPA Report on the Status of Open Dumps on Indian Lands:**

IODI

Public Law 103-399, The Indian Lands Open Dump Cleanup Act of 1994, enacted October 22, 1994, identified congressional concerns that solid waste open dump sites located on American Indian or Alaska Native (AI/AN) lands threaten the health and safety of residents of those lands and contiguous areas. The purpose of the Act is to identify the location of open dumps on Indian lands, assess the relative health and environment hazards posed by those sites, and provide financial and technical assistance to Indian tribal governments to close such dumps in compliance with Federal standards and regulations or standards promulgated by Indian Tribal governments or Alaska Native entities.

**Government Publication Date: Dec 31, 1998**

**State**

**Spills:**

SPILLS

List of spill events in the Wisconsin Department of Natural Resources (DNR) Bureau for Remediation and Redevelopment Tracking System. The Wisconsin DNR describes a spill as a discharge of a hazardous substance that may adversely impact, or threaten to impact public health, welfare or the environment.

**Government Publication Date: Aug 5, 2014**

**Wisconsin Agricultural Spills:**

AGSPILLS

List of agricultural spill sites reported to the Wisconsin Department of Agriculture, Trade and Consumer Protection. The Agricultural Chemical Cleanup Program (ACCP) is in place to identify and manage pesticide and fertilizer spills to prevent these products from reaching the groundwater. Once a site has been identified as needing a clean up, the ACCP provides reimbursement for eligible costs incurred by the responsible person.

**Government Publication Date: Dec 05, 2013**

**Wisconsin Bureau for Remediation and Redevelopment Tracking System:**

BRRTS

The Wisconsin Bureau for Remediation and Redevelopment Tracking System (BRRTS) contains information on the investigation and cleanup of potential and confirmed contamination to soil and groundwater in Wisconsin. This database includes: sites where an abandoned container with potentially hazardous contents has been inspected and recovered, and no known discharge to the environment has occurred; sites where there was, or may have been, a discharge to the environment and, based on the known information, the Department of Natural Resources (DNR) has determined that the responsible party does not need to undertake an investigation or cleanup in response to that discharge; and sites which have been removed from the tracking system and archived.

**Government Publication Date: Aug 5, 2014**

**Delisted BRRT:**

DELISTED BRRT

The Wisconsin Bureau for Remediation and Redevelopment Tracking System (BRRTS) maintained by the Wisconsin Department of Natural Resources contains information on the investigation and cleanup of potential and confirmed contamination to soil and groundwater in Wisconsin. Sites and site details are removed from the data made available to the public when the source of contamination is unclear and an investigation to determine the source of contamination is in progress.

*Government Publication Date: Aug 5, 2014*

**Tribal**

*No Tribal additional environmental record sources available for this State.*

**County**

*No County additional environmental record sources available for this State.*

# Definitions

**Database Descriptions:** This section provides a detailed explanation for each database including: source, information available, time coverage, and acronyms used. They are listed in alphabetic order.

**Detail Report:** This is the section of the report which provides the most detail for each individual record. Records are summarized by location, starting with the project property followed by records in closest proximity.

**Distance:** The distance value is the distance between plotted points, not necessarily the distance between the sites' boundaries". All values are an approximation.

**Direction:** The direction value is the compass direction of the site in respect to the project property and/or center point of the report.

**Elevation:** The elevation value is taken from the location at which the records for the site address have been plotted. All values are an approximation. Source: Google Elevation API.

**Executive Summary:** This portion of the report is divided into 3 sections:

'Report Summary'- Displays a chart indicating how many records fall on the project property and, within the report search radii.

'Site Report Summary'-Project Property'- This section lists all the records which fall on the project property. For more details, see the 'Detail Report' section.

'Site Report Summary-Surrounding Properties'- This section summarizes all records on adjacent properties, listing them in order of proximity from the project property. For more details, see the 'Detail Report' section.

**Map Key:** The map key number is assigned according to closest proximity from the project property. Map Key numbers always start at #1. The project property will always have a map key of '1' if records are available. If there is a number in brackets beside the main number, this will indicate the number of records on that specific property. If there is no number in brackets, there is only one record for that property.

The symbol and colour used indicates 'elevation': the red inverted triangle will dictate 'ERIS Sites with Lower Elevation', the yellow triangle will dictate 'ERIS Sites with Higher Elevation' and the orange square will dictate 'ERIS Sites with Same Elevation.'

**Unplottables:** These are records that could not be mapped due to various reasons, including limited geographic information. These records may or may not be in your study area, and were included as reference.



APPENDIX E  
Web Soil Survey

100

101

102

103

104

105

106

107

108

109

110

111

112

113

114

115

116

117

Soil Map—Vilas County, Wisconsin



Map Scale: 1:4,200 if printed on A landscape (11" x 8.5") sheet.

Map projection: Web Mercator Corner coordinates: WGS84 Edge tics: UTM Zone 16N WGS84

## MAP LEGEND

- Area of Interest (AOI)
- Area of Interest (AOI)
- Soils**
- Soil Map Unit Polygons
- Soil Map Unit Lines
- Soil Map Unit Points
- Special Point Features**
- Blowout
- Borrow Pit
- Clay Spot
- Closed Depression
- Gravel Pit
- Gravelly Spot
- Landfill
- Lava Flow
- Marsh or swamp
- Mine or Quarry
- Miscellaneous Water
- Perennial Water
- Rock Outcrop
- Saline Spot
- Sandy Spot
- Severely Eroded Spot
- Sinkhole
- Slide or Slip
- Sodic Spot
- Spoil Area
- Stony Spot
- Very Stony Spot
- Wet Spot
- Other
- Special Line Features
- Water Features**
- Streams and Canals
- Transportation**
- Rails
- Interstate Highways
- US Routes
- Major Roads
- Local Roads
- Background**
- Aerial Photography

## MAP INFORMATION

The soil surveys that comprise your AOI were mapped at 1:20,000.

Warning: Soil Map may not be valid at this scale.

Enlargement of maps beyond the scale of mapping can cause misunderstanding of the detail of mapping and accuracy of soil line placement. The maps do not show the small areas of contrasting soils that could have been shown at a more detailed scale.

Please rely on the bar scale on each map sheet for map measurements.

Source of Map: Natural Resources Conservation Service  
 Web Soil Survey URL: <http://websoilsurvey.nrcs.usda.gov>  
 Coordinate System: Web Mercator (EPSG:3857)

Maps from the Web Soil Survey are based on the Web Mercator projection, which preserves direction and shape but distorts distance and area. A projection that preserves area, such as the Albers equal-area conic projection, should be used if more accurate calculations of distance or area are required.

This product is generated from the USDA-NRCS certified data as of the version date(s) listed below.

Soil Survey Area: Vilas County, Wisconsin  
 Survey Area Data: Version 12, Sep 16, 2014

Soil map units are labeled (as space allows) for map scales 1:50,000 or larger.

Date(s) aerial images were photographed: Aug 25, 2011—Aug 28, 2011

The orthophoto or other base map on which the soil lines were compiled and digitized probably differs from the background imagery displayed on these maps. As a result, some minor shifting of map unit boundaries may be evident.

## Map Unit Legend

Vilas County, Wisconsin (WI125)			
Map Unit Symbol	Map Unit Name	Acres in AOI	Percent of AOI
Au	Au Gres sand, 0 to 2 percent slopes	0.2	0.3%
CsA	Croswell sand, loamy substratum, 0 to 3 percent slopes	10.8	15.7%
PaB	Padus sandy loam, 0 to 6 percent slopes	36.9	54.0%
RoB	Rubicon sand, 0 to 6 percent slopes	7.2	10.6%
RoC	Rubicon sand, 6 to 15 percent slopes	9.5	13.9%
RoD	Rubicon sand, 15 to 30 percent slopes	0.7	1.0%
Se	Seelyeville and Markey mucks, 0 to 1 percent slopes	3.1	4.5%
<b>Totals for Area of Interest</b>		<b>68.3</b>	<b>100.0%</b>



**APPENDIX F**  
**Historic Aerial Photographs**

The first part of the document discusses the importance of maintaining accurate records of all transactions. It emphasizes that every entry should be supported by a valid receipt or invoice. This not only helps in tracking expenses but also ensures compliance with tax regulations.

In the second section, the author provides a detailed breakdown of the company's revenue for the quarter. It includes a comparison between actual performance and the budgeted figures. The analysis shows that while sales were slightly below target, operational costs were kept under control, resulting in a margin that is still within acceptable limits.

The third section focuses on the company's financial health and liquidity. It highlights the strong cash flow generated from operations, which is a key indicator of a healthy business. The author also mentions the company's ability to meet all its short-term obligations, demonstrating a solid financial foundation.

Finally, the document concludes with a summary of the key findings and recommendations. It suggests that the company should continue to focus on cost efficiency and explore new market opportunities to drive growth in the coming year. The overall tone is positive, reflecting confidence in the company's financial performance and future prospects.





Parcel 221-960-043  
Hwy 45  
Eagle River, WI



**2013**

HIG Project # 1511478  
Client Project # 20150112100  
Approximate Scale 1:6000 (1"=500')





Parcel 221-960-043  
Hwy 45  
Eagle River, WI



**2010**

HIG Project # 1511478  
Client Project # 20150112100  
Approximate Scale 1:6000 (1"=500')





Parcel 221-960-043  
Hwy 45  
Eagle River, WI



**2005**

HIG Project # 1511478  
Client Project # 20150112100  
Approximate Scale 1:6000 (1"=500')





Parcel 221-960-043  
Hwy 45  
Eagle River, WI




**1998**

HIG Project # 1511478

Client Project # 20150112100

Approximate Scale 1:6000 (1"=500')





[historicaligo.com](http://historicaligo.com)

Parcel 221-960-043  
Hwy 45  
Eagle River, WI




**1992**

HIG Project # 1511478

Client Project # 20150112100

Approximate Scale 1:9600 (1"=800')





[historicalinfo.com](http://historicalinfo.com)

Parcel 221-960-043  
Hwy 45  
Eagle River, WI



**1979**

HIG Project # 1511478  
Client Project # 20150112100  
Approximate Scale 1:6000 (1"=500')





Parcel 221-960-043  
Hwy 45  
Eagle River, WI



**1966**

HIG Project # 1511478  
Client Project # 20150112100  
Approximate Scale 1:6000 (1"=500')





Parcel 221-960-043  
Hwy 45  
Eagle River, WI




**1961**

HIG Project # 1511478  
Client Project # 20150112100  
Approximate Scale 1:6000 (1"=500')







Parcel 221-960-043  
Hwy 45  
Eagle River, WI




**1953**

HIG Project # 1511478

Client Project # 20150112100

Approximate Scale 1:6000 (1"=500')





Parcel 221-960-043  
Hwy 45  
Eagle River, WI



**1938**

HIG Project # 1511478

Client Project # 20150112100

Approximate Scale 1:6000 (1"=500')



**APPENDIX G**

**Street Directories**

...the first of these is the fact that the ...

...the second of these is the fact that the ...

...the third of these is the fact that the ...

...the fourth of these is the fact that the ...

...the fifth of these is the fact that the ...

...the sixth of these is the fact that the ...

...the seventh of these is the fact that the ...

# HIG Research Summary

Site Location:  
Parcel 221-960-043  
Hwy 45  
Eagle River, WI

HIG Project #:  
1511478  
Research Summary  
Completed:  
1/13/2015



Historical  
Information  
Gatherers

Conducted For:  
EcoLog ERIS  
80 Valleybrook Drive  
Toronto, ON

---

This Research Summary identifies the products and services ordered from Historical Information Gatherers, Inc. (HIG) for the above referenced site location.

## **Aerial Photographs**

Aerial Photographs taken in the years listed below were provided for the site location. Title blocks on each page list the year and scale of each aerial photograph.

1938, 1953, 1961, 1966, 1979, 1992, 1998, 2005, 2010, 2013

## **City Directory Pages**

A search was conducted for directories that include coverage of the site area. This included researching one or more of the following: HIG's City Directory Collection, the Allen County (Indiana) Public Library's city directory collection, the Library of Congress Business Reference Services Collection and other miscellaneous online sources.

The following directories for the general site area were identified. The directories were reviewed at approximate 5 year intervals, subject to availability. A comma between date ranges indicates a gap of 10 years or more in the directories available for review.

*Rhinelanders 1998*

*Oneida-Vilas Counties 2003-2008*

The streets and address ranges researched were either requested at the time of ordering or were selected by HIG. For each street researched, the date range of the publications that included listings for the site and/or surrounding properties is provided below. Each city directory page provided includes the publication name and date at the top of the page.

*County Road G (1998-2008)*

*US Highway 45 N. (1998-2008)*

## **Topographic Maps**

USGS Topographic Maps published in the years listed below were provided for the site location. Title blocks on each page list the map title, year and scale of the publication.

1928, 1930, 1938, 1945, 1970, 1981, 1982, 2010, 2011, 2013

# HIG Research Summary

Site Location:  
Parcel 221-960-043  
Hwy 45  
Eagle River, WI

HIG Project #:  
1511478  
Research Summary  
Completed:  
1/13/2015



Historical  
Information  
Gatherers

Conducted For:  
EcoLog ERIS  
80 Valleybrook Drive  
Toronto, ON

---

## Disclaimer & Waiver of Liability

This Research Summary and the related documents and images provided by Historical Information Gatherers (hereafter referred to as the "Site Specific HIG Data") contain information obtained from a variety of public and private sources. Additional information for the site and surrounding properties may exist. Accordingly, there can be no guaranty that the information provided is complete for its intended purpose. No warranty expressed or implied, is made whatsoever in connection with the Site Specific HIG Data. Historical Information Gatherers specifically disclaims the making of any such warranties, including without limitation, merchantability or fitness for a particular purpose. Historical Information Gatherers, its officers, employees and independent contractors cannot be held liable to anyone for any loss or damage, whether arising out of errors or omissions, negligence, accident or any other cause, resulting directly or indirectly from any information provided or any information not provided in the Site Specific HIG Data. Any liability on the part of Historical Information Gatherers is strictly limited to a refund equal to the amount paid for the Site Specific HIG Data.

## HIG Copyright Notice

Copyright 2015 by Historical Information Gatherers, Inc. All rights reserved. The person or entity that ordered and paid for the Site Specific HIG Data is granted a limited license to reproduce the Site Specific HIG Data solely for purposes of providing supporting documentation for reports produced for the site location which is noted on page one of this Research Summary. Any other reproduction of the Site Specific HIG Data in any media or format, in whole or in part, is prohibited without prior written permission from Historical Information Gatherers.

## Licensing Agreement

The licensing agreement between Historical Information Gatherers and infoGroup provides that Historical Information Gatherers may create photocopies or reproductions of portions of Polk City Directories, Hill-Donnelley Criss-Cross Directories and other directories under infoGroup copyright. The licensing agreement also permits the person or entity that ordered and paid for the Site Specific HIG Data to include photocopies or reproductions of portions of Polk City Directories, Hill-Donnelley Criss-Cross Directories and other directories under infoGroup copyright as supporting documents for reports produced for the site which is the subject of the Site Specific HIG Data.



NEW NEIGHBOR

US HIGHWAY 45 Cont'd

5250 CHAIN SKIMMER WATER SKI SHOW water companies
5279 Bickler William P
5279 Bickler Frances E
5315 Biltensberger Max
5365 Anderson Karen A
5390 Meloyor Shirley A & Sam
5401 Anderson Michelle L
5428 Wolff Debra L
5455 Lax Ronald F
Lax Rick R
LAX TAXIDERMIST taxidermists

US HWY 45 BEGINS

BUSINESSES 20

HOUSEHOLDS 79

US HIGHWAY 45 (LAND O LAKES)

5561 Dickman Robert C
Dickman Irene
5683 Dickman Irene M
Dickman Waller
5780 KEN'S SELF STORAGE storage- household & commercial
5781 LAND O LAKES CABINETRY & WDWKG cabinet makers
5788 NORTHERN CARPETS carpet & rug dirs- new
5799 Soczka Allen M
5810 Andersen Robert L Jr
5937 LAND O LAKES BIBLE CHURCH churches
5980 Mendham Vicki S
5987 Boone Joe W & Christine
6074 PINE CREEK furniture-dirs- retail
STEPHEN'S BARBER SHOP barbers
6078 Bjeroga Sig & Shari
BORDERLINE RV PARK campgrounds
Lanius Jason & Nicole
Noffke Lee A & Nancy J

US HWY 45 CONTINUES

6135 Bernier Richard S
RICK BERNIER TAXIDERMIST taxidermists
6138 @ Lopau Curtis A
6200 NORTHERN EDGE SPORT & MARINE boat dirs sales & serv
6220 Stefonek Rick & Monica
8356 BEAMAN ENTERPRISES home improvements
8366 RED MAN SUPPER CLUB restaurants
6374 De Mers Lucille M
De Mers Leslie J

BUSINESSES 12

HOUSEHOLDS 13

US HIGHWAY 45 (PELICAN LAKE)

COUNTY ROAD G INTERSECTS
ZIP CODE 54483 CAR-RT R003
261 Wagner Paul G & Elizabeth V
550 Flannery Joseph G
PRATT JUNCTION RD ENDS
COUNTY ROAD B BEGINS
COUNTY ROAD B CONTINUES
695 Held David & Margarita
701 @ Hyer Jayme L
717 TRAIL-INN TAVERN & MOTEL hotels & motels
723 MUSKY MART LLC convenience stores
745 GREAT FISH INN restaurants
MANITOWOC ST BEGINS
769 SCHOEPKE TOWN OFFICES government offices
COUNTY HWY B INTERSECTS
827 Tyler James L & Ruth A
829 Murray Peter A
831 No Current Listing
833 Wallenfang Tim & Mary
841 Dalkman Gene A & Joan L
865 @ Mckernan Schiek Joan A

PELICAN LAKE MAINTENANCE SVC maintenance contractors

875 Burbey Paul & Julie
889 Stenczyk Richard H & Teresa
895 No Current Listing
907 Williams Ralph
913 @ Flood Marlon H
918 NORTHERN METAL WORKING CORP mach shops
Taylor Paul R & Julie A
919 Drews Frances A
937 Stanley Herbert L Jr
943 Van Asten Randall G
965 No Current Listing
979 JENSEN CONSTRUCTION home improvements
Jensen John S Sr & Mary R
1007 Euhardy Ron & Bonnie
1011 Steckbauer Donald
1015 Wolat Jeffrey J & Maureen P
1025 Peeters Robert & Betty
1033 Millard William
1052 Moore Christine E
Moore Fred F
1055 No Current Listing
WIETH DR BEGINS
COUNTY ROAD Q BEGINS
1121 Olsenske Arthur G Jr
1123 Sulton Jeff W
1171 Jensen Ervin C & Imogene V
1181 Bessa Rodney A & Patricia J

US HIGHWAY 45 Cont'd

1473 Miller David
1559 White Martin J II & Kristle L
1651 Meister Carol A
Meister Frank W
1681 Gilbert Patricia R & Dennis A
US HWY 45 INTERSECTS
BOETTCHER LN BEGINS
BOETTCHER LN CONTINUES
POPPLE LN BEGINS
OLD ELCHO RD BEGINS
BUSINESSES 7
HOUSEHOLDS 36

US HIGHWAY 45 (RHINELANDER)-FROM 1673 US HIGHWAY B NORTH

US HWY 45 CONTINUES
ZIP CODE 54601 CAR-RT R003
2119 Lindsley Robert
2175 Kilsdonk Nicholas L
2241 Rank George A
Rank George D
2281 Sparks Angela J
2284 Wendt Denise E & Edward E
2288 BOONDOCKS restaurants
Fischer James R & Iris A
OLD 26 RD ENDS
ERCKSON RD INTERSECTS
LAKE RD BEGINS
2678 Henderson Barbara M
WOODRICK RD BEGINS
KURTZ RD ENDS
WOODRICK RD ENDS
COUNTY ROAD C BEGINS
BUSINESSES 1
HOUSEHOLDS 7

US HIGHWAY 45 (THREE LAKES)-FROM 1401 E STELLA LAKE RD

ZIP CODE 54582 CAR-RT R003
5508 @ Rehn Glenn E
MARGARET LAKE RD ENDS
MARGARET LAKE RD ENDS
5558 No Current Listing
5562 Krusick Brian P & Denelle M
5585 Brown David L
Brown Elisabeth R
5608 Matson Vernon W
Matson Lois R
5708 LAKES PLUMBING & HEATING plumbing contractors
Laux Harry
Laux Kenneth D
5735 Matson Larry V
5740 Ottensmann John & Deb
5845 TNT SPEEDWAY race tracks
BRANHAM RD BEGINS
S BIG LAKE LOOP RD ENDS
6308 M MAP LTD firewood
Palnolde Merle A
6735 Dal Ponte Donald G
6982 Jacobson Thomas A & Margaret C
TRIANGLE MOTEL hotels & motels
6995 FAITH LUTHERAN CHURCH churches
ZIP CODE 54582 CAR-RT R002
7004 No Current Listing
7036 BONACK SAFARI WORLD TAXIDERMIST taxidermists
7054 @ Gordon Lori R
7080 Ahlswede Jerome P
BUSINESSES 6
HOUSEHOLDS 16

US HIGHWAY 45 N (EAGLE RIVER)-FROM 4499 CHAIN O LAKES RD NORTH

ZIP CODE 54521 CAR-RT R007
711 HORANT'S GARDENER'S GATE garden centers
RIVER NORTH PHARMACY & GIFTS pharmacies
ROUNDDY PICK N SAVE grocers-retail
RAILROAD ST CONTINUES
PLEASURE ISLAND RD INTERSECTS
PLEASURE ISLAND RD CONTINUES
COUNTY HWY G INTERSECTS
1530 AERIO CLUB INC restaurants
1574 No Current Listing
1588 Zyhowski Alan N
PLEASURE ISLAND RD BEGINS
1640 GARD SPECIALISTS nonclassified establishments
1651 TRACK SIDE snowmobile- renting & lease
1659 AMERI GAS gas- liquefied petro-btld/bulk
1695 FERRELLGAS gas- liquefied petro-btld/bulk
1704 No Current Listing
1712 SILVER BAY SYSTEMS INC computer & equip dirs
MCKINLEY BLVD ENDS
MCKINLEY BLVD CONTINUES
1720 EAGLE RIVER ANIMAL HOSPITAL veterinarians
Paretsky Daniel P & Carol M
1800 BEST WESTERN-DERBY hotels & motels
1861 @ Huppert Jan
NATURAL RESOURCES DEPT state government
RANGER STATION government offices-state
1871 VILAS COUNTY HIGHWAY DEPT grading contractors
VILAS COUNTY MACHINE SHOP government offices-county
VILAS COUNTY PATROL SUPT sheriff
1881 VILAS COUNTY FORESTER government offices-county
1890 CONCRETE SPECIALISTS & SONS concrete contractors

US HIGHWAY 45 N Cont'd

SUPERIOR EXCAVATING excavating contractors
1919 HI PINES CAMPGROUND campgrounds
1937 No Current Listing
1941 Kukanich Julius N & Betty J
1946 No Current Listing
1949 Korb Kevin D & Kristine A
1953 BLONDE ENTERPRISES gaming equip/supl
Jeske Donald & Lynn M
1957 Letsch Paul K
1961 @ Nowak Stanislaw
Zilis Joyce A & Warren C
1983 No Current Listing
1965 @ Reini Leonara J
1967 Brown Charles W Sr
1969 Miller Jennifer L
1970 No Current Listing
1971 @ Duffek Joseph C & Valerie A
1980 HIAWATHA SUPPER CLUB restaurants
Riedel Donna J
Riedel Linda A
1982 HIAWATHA MOTOR INN hotels & motels
Ruth Randy S & Katera M
Siems Dawn M & Allen A
1998 Strauss Steve S & Linda A
CHAIN O LAKES RD INTERSECTS
US HWY 45 N BEGINS
US HWY 45 N INTERSECTS
2010 SWEET WATER SPIRITS & RESORT bars
2018 Janekers Tommy
Janekers Joseph T
2030 Brownell Richard C
NORTHWOODS HOMES modular homes-dirs
2036 No Current Listing
2050 Nycz Tessie M
Sabel Helen
Sabel John
1 Krahn Gene A & Sharon E
Waidron Margaret E
8 Venturilla George J
10 Matike Alfred R & Judith A
13 Jurkowski Adrian P & Constance J
14 Montezon Richard A & Elizabeth L
16 Yelter Audrey M
19 Faust Edward G & Diane S
20 Pride Debra A
20 Pride Gloria M
21 Duncan Donald D & Rosella I
22 Luxem Michael A
22 @ Thompson Jacqueline L
23 Naddo Debra L
2074 Roaner Bobbie
Winter Renee
2081 Simac June E & Joe J
2095 Berzins Olga
Berzins Rudolph
2217 AREA AUTO GLASS glass
2230 BUCK SHOT'S SALOON bars
Vultz Harlan V
Vultz Jeri L
2257 Pagela Brad J & Krystal F
2260 Tucker Dana M
2261 No Current Listing
2266 MATT ROOYAKKERS CONSTR CO LLC home builders
LOGGERS RUN RD INTERSECTS
2310 @ Johnson Dustin
2445 Belman Gail L
Belman Travis C
PINE POINT RIDING STABLE stables
2454 Mitchell Richard A
Mitchell Patricia A
STATE HIGHWAY 17 N INTERSECTS
2477 HUMANE SOCIETY OF VILAS CO animal shelters
2660 @ Greg Mitchell
GREG'S SMALL ENGINE SVC engines-small-ppr
GREG SANDBLASTING & PAINTING painters
Koegel Mary
Mitchell Gregory A
2700 LEIF'S CAFE restaurants
Offordahl Leif R & Lori R
BRIARWOOD DR ENDS
2740 Newton Earl C & Valerie A
2818 No Current Listing
2826 Parnell John
2830 @ Bielski Andy & Debbie
2836 Houk Kenneth A
2838 Skinner Roger L
Skinner Linda M
2858 No Current Listing
ZIP CODE 54521 CAR-RT R004
2909 Booth Irving W & Lorraine
TANGLEWOOD DR ENDS
WHISKEY TRL ENDS
US HIGHWAY 45 INTERSECTS
BUSINESSES 33
HOUSEHOLDS 64

US HIGHWAY 45 S (EAGLE RIVER)

ZIP CODE 54521 CAR-RT R005
107 Johnson Jill P
180 NORTHERN WATERS ANGLING sporting goods- retail
161 Cress Gail S & Charles R
Pederson Francis J & Luella J
169 Gould Gail
Gould Barbara C

STREET GUIDE

US HIGHWAY 45 - US HIGHWAY 45 S

**US HIGHWAY 46 Cont'd**  
 4095 Hill Russell H [12]▲ .....715-479-9184  
 4095 WELNETZ CHIROPRACTIC chiropractors dc  
 Weinelt Curtis J [12]▲ .....715-479-8003  
 Weinelt Julianne M  
 4102 Benson Victor E [20]▲ .....715-479-4283  
 4113 Maxson Kenneth C & Mary H [20]▲ .....715-477-2574  
 4120 DENNY'S EXCAVATING & CONCRETE  
 excavating contractors .....715-479-3800  
 4127 ENERGY MART convenience stores .....715-479-6092  
 4141 Stoddard Kate .....715-479-8634  
 4145 Paznoski Bonnie K & Bonita K [10]▲ .....715-477-1415  
**ADAMS RD INTERSECTS**  
**RAILROAD CONTINUES**  
**OLD 45 RD ENDS**  
**ZIP CODE 54518 CAR-RT R002**  
 4930 Wojtkiewicz Robert W [10]▲ .....715-547-6173  
 4932 Wiegert Terrance L & Mary A [16] .....715-547-6173  
**LAWLER RD INTERSECTS**  
**RUMMELS RD INTERSECTS**  
**OLD 45 RD INTERSECTS**  
 5225 Becker Walter R [12]▲  
 Becker Deborah A  
 BUD BECKER PLUMBING & HEATING  
 plumbing contractors .....715-547-3917  
 5230 Brunm Harvey [12]▲ .....715-547-6142  
 5250 CHAIN SKIMMER WATER SKI SHOW water  
 companies .....715-547-6156  
 5270 Bickler William F [12]▲ .....715-547-6811  
 Bickler Frances E .....715-547-6611  
 5315 FIRE SIDE SUPPER CLUB restaurants .....715-547-8120  
 5365 Allard Karen [12]▲ .....715-547-6267  
 5390 Metyer Sam & Shirley A .....715-547-8655  
 5401 Kristek Ronald F [12]▲ .....715-547-3161  
 5426 No Current Listing  
 5455 LAX TAXIDERMISTRY taxidermists .....715-547-3710  
**BUSINESSES 19 HOUSEHOLDS 75**  
**ZIP CODE 54540 CAR-RT R002**  
 5683 Dickman Walter [20]▲ .....715-547-3654  
 Dickman Irene .....715-547-3654  
 5810 Anderson Robert L [20]▲ .....715-547-8500  
 BIG ROB'S LOOSE MOOSE PUB restaurants .....715-547-8500  
 5813 FORSLUND BUILDING SUPPLY building  
 materials .....715-547-3030  
 5822 Bearman Brian R & Deanna L [10]▲  
 BEAMAN ENTERPRISES home  
 improvements .....715-547-3927  
 KELLY'S AUTO REPAIR auto rpr & serv  
 .....715-547-8113  
 5937 LAND O'LAKES BIBLE CHURCH churches .....715-547-3163  
 5980 Whitehead Richard D & Vicki S [10]▲ .....715-547-6960  
 5987 Boone Joseph W [5]▲  
 Boone Donna J .....715-547-6358  
 6008 Bocox W [4]▲ .....715-547-6358  
 6074 PINE CREEK furniture-dirs-retail  
 .....715-547-3745  
 STEPHEN'S BARBER SHOP barbers .....715-547-3900  
 6078 BORDERLINE RV PARK campgrounds .....715-547-6169  
 Djerza S .....715-547-3789  
 Lanus Jason & Nicole [10]▲ .....715-547-8407  
 Noffke Lee A & Nancy J [10]▲ .....715-547-6169  
 6135 RICK BERNIER TAXIDERMISTRY taxidermists .....715-547-3221  
 6138 Lapp Audie [5]▲ .....715-547-8282  
 Lapp De .....715-547-6261  
**RIVER RD ENDS**  
**COUNTY RD E INTERSECTS**  
**BUSINESSES 9 HOUSEHOLDS 10**

**US HIGHWAY 45 (LAND O LAKES)**  
**ZIP CODE 54540 CAR-RT R002**  
 5683 Dickman Walter [20]▲ .....715-547-3654  
 Dickman Irene .....715-547-3654  
 5810 Anderson Robert L [20]▲ .....715-547-8500  
 BIG ROB'S LOOSE MOOSE PUB restaurants .....715-547-8500  
 5813 FORSLUND BUILDING SUPPLY building  
 materials .....715-547-3030  
 5822 Bearman Brian R & Deanna L [10]▲  
 BEAMAN ENTERPRISES home  
 improvements .....715-547-3927  
 KELLY'S AUTO REPAIR auto rpr & serv  
 .....715-547-8113  
 5937 LAND O'LAKES BIBLE CHURCH churches .....715-547-3163  
 5980 Whitehead Richard D & Vicki S [10]▲ .....715-547-6960  
 5987 Boone Joseph W [5]▲  
 Boone Donna J .....715-547-6358  
 6008 Bocox W [4]▲ .....715-547-6358  
 6074 PINE CREEK furniture-dirs-retail  
 .....715-547-3745  
 STEPHEN'S BARBER SHOP barbers .....715-547-3900  
 6078 BORDERLINE RV PARK campgrounds .....715-547-6169  
 Djerza S .....715-547-3789  
 Lanus Jason & Nicole [10]▲ .....715-547-8407  
 Noffke Lee A & Nancy J [10]▲ .....715-547-6169  
 6135 RICK BERNIER TAXIDERMISTRY taxidermists .....715-547-3221  
 6138 Lapp Audie [5]▲ .....715-547-8282  
 Lapp De .....715-547-6261  
**RIVER RD ENDS**  
**COUNTY RD E INTERSECTS**  
**BUSINESSES 9 HOUSEHOLDS 10**

**US HIGHWAY 45 (PELICAN LAKE)-FROM 1001  
 WIETH DR NORTH**  
**OLD ELCHO RD INTERSECTS**  
**RUSTIC RD BEGINS**  
**US HWY 45 CONTINUES**  
**ZIP CODE 54563 CAR-RT R001**  
 261 FARRELL APPRAISAL real estate appraisers  
 Farrell David D & Joanne L [20]▲ .....715-487-5529  
**PRATT JUNCTION RD INTERSECTS**  
 689 Beneesh D [10]▲ .....715-487-8321  
 701 Porten Chuck & Jean [20]▲ .....715-487-5100  
 717 Stolank Ray C & Robin M [20]▲ .....715-487-5343  
 TRAIL-INN TAVERN & MOTEL hotels & motels .....715-487-5280  
 737 FENNO REALTY LLC real estate .....715-487-4321  
 US POST OFFICE post offices .....715-487-5574  
 745 ORLEAT FIGI INN restaurants .....715-487-5555  
**MANITOWOC ST INTERSECTS**  
 751 PELICAN LAKE SUPPER CLUB restaurants .....715-487-5777  
 761 Arrowood Gloria .....715-487-5738  
 769 SCHOEPE TOWN OFFICES government  
 offices .....715-487-6155  
 817 Claudier Thomas & Mary K [10]▲ .....715-487-5026  
 827 Tyler James [12]▲ .....715-487-5289  
 Tyler Scott .....715-487-5289  
 829 Murray Peter A .....715-487-5811  
 831 No Current Listing  
 841 Dellman Gene A & Joan L [10]▲ .....715-487-6040

**US HIGHWAY 45 Cont'd**  
 LOON CREST LODGE resorts .....715-487-6040  
 875 Burbey Paul & Julie [10]▲ .....715-487-5776  
 889 COUNTRY SQUARE LODGE fraternal org .....715-487-5750  
 Slanczyk Teresa [10]▲ .....715-487-6073  
 895 Readler Samuel [7]▲ .....715-487-5152  
 907 Williams Ralph [20]▲ .....715-487-5255  
 913 Taylor Lucius A II [10]▲ .....715-487-5310  
 Taylor Shawn P .....715-487-5310  
 918 NORTHERN METAL WORKING CORP mach  
 shops .....715-487-5757  
 Taylor Paul R [10]▲ .....715-487-5148  
 919 Drews Frances A [10]▲ .....715-487-5659  
 931 Bayrels Bruce [12]▲ .....715-487-5055  
 937 Stanley Herbert L Jr [12]▲ .....715-487-5732  
 943 Van Asten Randall G [12]▲ .....715-487-5127  
 955 Dillinger Alice J [20]▲ .....715-487-5724  
 979 JENSEN CONSTRUCTION home  
 improvements .....715-487-5538  
 1005 Heinerhann Rick & Sue [10]▲ .....715-487-5689  
 1007 Euhardy Ron & Bonnie [10]▲ .....715-487-5085  
 1011 Steckbauer Donald [10]▲ .....715-487-5649  
 1015 Robinson Jim & Sue [10]▲ .....715-487-5252  
 1025 Peeters Robert & Betty [10]▲ .....715-487-6027  
 1033 Millard William [10]▲ .....715-487-6142  
 1040 Dulmas Brian [10]▲ .....715-487-6059  
 Dulmas Galen .....715-487-6059  
 1052 Moore Fred F [20]▲ .....715-487-5256  
 Moore Elaine .....715-487-5256  
**WIETH DR BEGINS**  
 1121 Olonsko Arthur G Jr [20]▲ .....715-487-5846  
 1123 Sutton Jeff W [10]▲ .....715-487-5084  
**THOMPSON RD INTERSECTS**  
 1171 Bessa Ervin C & Imogene V [10]▲ .....715-487-5215  
 1181 Bessa Rodney A & Patricia J [20]▲ .....715-487-5825  
 1444 Bassler John [12]▲ .....715-487-5345  
 1473 Miller David [10]▲ .....715-487-5359  
 1559 White Marlin J II & Kristie L [20]▲ .....715-487-5761  
 1651 Meister Frank W [20]▲ .....715-487-5251  
 Meister Carol A .....715-487-5251  
 1681 Gilbert Dennis A & Patricia R [12]▲ .....715-487-5000  
**BUSINESSES 11 HOUSEHOLDS 38**

**US HIGHWAY 45 (RHINELANDER)**  
**ZIP CODE 54501 CAR-RT R003**  
 2119 Lindsley Robert [12]▲ .....715-487-6093  
 2175 No Current Listing  
 2241 Rank George D [10]▲ .....715-487-5230  
 Rank Matthew .....715-487-5230  
 2281 Roberts Jeff & Bonnie M [12]▲ .....715-487-5074  
 Sparks Angela I .....715-487-5474  
 2284 Wendt Edward E & Denise E [10]▲ .....715-487-5355  
 2288 BOONDOKS restaurants  
 Fischer James R & Iris A [12]▲ .....715-487-8037  
**US HIGHWAY 8 INTERSECTS**  
**US HIGHWAY 6 E INTERSECTS**  
**US HIGHWAY 5 CONTINUES**  
**OLD 28 RD INTERSECTS**  
**ERICKSON RD ENDS**  
**LAKE RD INTERSECTS**  
**ERICKSON RD CONTINUES**  
**LAKE RD INTERSECTS**  
 2678 Henderson Barbara M [10]▲ .....715-487-5323  
 2921 Rank George A [20]▲ .....715-487-5274  
**WOODRICK RD BEGINS**  
**KURTZ RD ENDS**  
**KURTZ RD CONTINUES**  
**MAKAR RD INTERSECTS**  
**MAKAR RD CONTINUES**  
**OLD 45 RD INTERSECTS**  
**COUNTY ROAD C INTERSECTS**  
**OLD 45 RD ENDS**  
**RAILROAD CROSSES**  
**RAILROAD CROSSES**  
**HUNTING CAMP RD INTERSECTS**  
**GAGEN RD INTERSECTS**  
**GAGEN RD INTERSECTS**  
**BUSINESSES 1 HOUSEHOLDS 9**

**US HIGHWAY 45 (THREE LAKES)-FROM 6199  
 BIG LAKE RD**  
**WINKLER RD INTERSECTS**  
**LAKE ST ENDS**  
**PARK ST BEGINS**  
**NELSON ST ENDS**  
**ANDERSON ST INTERSECTS**  
**HOFFMAN ST BEGINS**  
**SUPERIOR ST INTERSECTS**  
**ZIP CODE 54582 CAR-RT R003**  
 5435 TNT SPEEDWAY race tracks .....715-546-2539  
 5508 Bovel Mary [10]▲ .....715-546-2860  
 Bovel Christian .....715-546-2860  
**MARGARET LAKE RD INTERSECTS**  
 5558 No Current Listing  
 5562 Knuick Brian P & Donella M [10]▲ .....715-546-2151  
 5585 Brown David L [16]▲ .....715-546-2151  
 Brown Connie S .....715-546-2151  
 5608 Matson Vernon W [12]▲ .....715-546-2247  
 Matson Lois R .....715-546-2247  
 5708 LAKES PLUMBING & HEATING plumbing  
 contractors .....715-546-3360  
 Laux Harold [10]▲ .....715-546-2950  
 Laux Kenneth D .....715-546-2950  
**E STELLA LAKE RD BEGINS**  
 5735 Matson Larry V [12]▲ .....715-546-8266  
 5740 Oltensmann John & Deb .....715-546-3760  
**BRANHAM RD BEGINS**

**US HIGHWAY 45 Cont'd**  
**S BIG LAKE LOOP RD INTERSECTS**  
**BRANHAM RD BEGINS**  
**S BIG LAKE LOOP RD CONTINUES**  
**BIG LAKE RD BEGINS**  
**N BIG LAKE LOOP RD INTERSECTS**  
**CRYSTAL LAKE RD BEGINS**  
 6309 M MAP LTD firewood .....715-546-3493  
 Patnode Merle A [10]▲ .....715-546-3493  
**LAKE TERRACE DR INTERSECTS**  
**WINKLER RD INTERSECTS**  
 6373 No Current Listing  
**JAVEN RD INTERSECTS**  
**STATE HIGHWAY 32 INTERSECTS**  
**GOGEBIC ST ENDS**  
**SUPERIOR ST CONTINUES**  
 6735 Dal Ponte D [10]▲ .....715-546-3333  
**ANDERSON ST INTERSECTS**  
**ANDERSON ST INTERSECTS**  
**TIMBERSHORE DR ENDS**  
 6982 Jacobson Thomas A & Margaret C [10]▲ .....715-546-2443  
 TRIANGLE MOTEL hotels & motels .....715-546-2443  
 6995 FAITH LUTHERAN CHURCH churches .....715-546-2770  
**ZIP CODE 54562 CAR-RT R002**  
 7004 No Current Listing  
 7028 Bohm John A & Kathleen M [12]▲ .....715-546-8143  
 K B'S NEW IMAGE beauty salons .....715-546-8143  
**MAPLE LAKE DAM RD INTERSECTS**  
**MAPLE LAKE DAM RD CONTINUES**  
 7036 BONACK SAFARI WORLD TAXIDERMISTRY  
 taxidermists .....715-546-2270  
 7060 GREAT LAKES TECHNICAL ASSOC mach  
 lease rpr/brkly .....715-546-2909  
**HALVERSON RD BEGINS**  
**RICE LAKE RD BEGINS**  
**HALVERSON RD BEGINS**  
**RICE LAKE RD BEGINS**  
**CY WILLIAMS RD INTERSECTS**  
**US HIGHWAY 45 S INTERSECTS**  
**WYKOWSKI RD INTERSECTS**  
**BUSINESSES 8 HOUSEHOLDS 14**

**US HIGHWAY 45 N (EAGLE RIVER)**  
**RAILROAD ST INTERSECTS**  
**PLEASURE ISLAND RD INTERSECTS**  
**PLEASURE ISLAND RD CONTINUES**  
**ZIP CODE 54521 CAR-RT R007**  
 1520 Kauzlaric James A & Wendy [10]▲ .....715-479-9386  
**COUNTY HWY G INTERSECTS**  
 1574 Zyhowski Joseph G [10]▲ .....715-479-8014  
 1688 Zyhowski Nian N [12]▲ .....715-479-4729  
**PLEASURE ISLAND RD BEGINS**  
 1640 GARD SPECIALISTS nonclassified  
 establishments .....715-477-1638  
 1651 TRACK SIDE anovobil-renting & lease  
 .....715-479-8388  
 1659 AMERI GAS gas-liquefied petro-bitld/bulk  
 .....715-479-4353  
 1695 FERRELLGAS gas-liquefied petro-bitld/bulk  
 .....715-479-8765  
 1700 EYE WEAR ASSOC optometrists of  
 1702 EAGLE RIVER FITNESS health clubs studios/  
 gymnasium .....715-479-6939  
 1704 1 - 2 No Current Listing (2 Apts)  
 1708 GENTLE HEALING ACUPUNCTURE  
 acupuncture .....715-477-2431  
 JUSTICE MARY massage therapists .....715-479-9262  
 Justice Mary [2]▲ .....715-479-9262  
 1712 SILVER BAY SYSTEMS INC computer &  
 equip dtrs .....715-479-3044  
**MCKINLEY BLVD ENDS**  
**MCKINLEY BLVD CONTINUES**  
 1720 EAGLE RIVER ANIMAL HOSPITAL  
 veterinarians .....715-479-7090  
 Paresky Carol M [12]▲ .....715-479-2000  
 Paresky Daniel P .....715-479-1800  
 1861 NATURAL RESOURCES DEPT state  
 government .....715-479-8870  
 1871 VILAS COUNTY HIGHWAY DEPT grading  
 contractors .....715-479-4641  
 VILAS COUNTY V MACHINE SHOP  
 government offices-county .....715-479-8969  
 VILAS COUNTY PATROL SUPT sheriff  
 .....715-479-4641  
 1881 VILAS COUNTY FORESTER government  
 offices-county .....715-479-5160  
 1890 CONCRETE SPECIALISTS & SONS  
 concrete contractors .....715-479-2816  
 SUPERIOR EXCAVATING excavating  
 contractors .....715-479-2816  
 1919 Ferguson Donald G [20]▲ .....715-479-4184  
 Ferguson Jeanette E .....715-479-4184  
 1937 Densow Donald L & Juliana M [10]▲ .....715-479-2871  
 1941 Kukanich Julius N [20]▲ .....715-479-7297  
 Kukanich Betty J .....715-479-7297  
 1944 Hughes Ted & Jane [10]▲ .....715-479-3101  
 1946 No Current Listing  
 1949 Khrh Kevin D [10]▲ .....715-477-2204  
 Khrh Katie M .....715-477-2204  
 1953 Anderson Andy E [10]▲ .....715-479-3805  
 RIONDIE ENTERPRISES gaming equip/plupl  
 .....715-479-8236  
 1957 Fugere D .....715-479-8887  
 1961 Zilis Joyce A & Warren C [10]▲ .....715-479-8701

**US HIGHWAY 48 N Cont'd**  
 1963 Duffek Joseph C III [12]▲ .....715-479-3123  
 1965 Schneider Patricia [2]▲ .....715-477-2002  
 1967 Brown Charles W Sr [10]▲ .....715-479-1801  
 Huff Gene W .....715-479-1881  
 1970 Burnett Floyd J & Dee C [10]▲ .....715-479-4688  
 CHAIN O'LAKES STORE serv stations-  
 gasoline & oil .....715-479-4688  
 1980 Boebel Stanley L [12]▲  
 HIAWATHA SUPPER CLUB restaurants .....715-479-8344  
 Oliver Ralph & Carol [10]▲ .....715-479-8165  
 Riedel Donna J [20]▲ .....715-479-9310  
 Riedel Paul H .....715-479-9310  
 Vaska Robert & Brenda [10]▲ .....715-479-5112  
 1982 HIAWATHA MOTOR INN hotels & motels .....715-479-4442  
 Siems Dawn M & Allen A .....715-479-4409  
 1997 Nosarzewski Robert L & Carolyn [10]▲ .....715-479-5503  
 1998 Straus Steven S & Linda A [10]▲ .....715-479-6756  
**CHAIN O LAKES RD INTERSECTS**  
**CHAIN O LAKES RD CONTINUES**  
 2010 SWEET WATER SPIRITS & RESORT bars .....715-479-4872  
 2018 Jankers Tommy [12]▲ .....715-479-7301  
 Jankers Joseph T .....715-479-7301  
**ZIP CODE 54521 CAR-RT R004**  
 2029 Gardiner Edwin J & Christine A [10]▲ .....715-479-4762  
 2030 NORTHWOODS HOMES home builders .....715-479-5444  
 2036 No Current Listing  
 2050 Monlezon Dick & Betty .....715-477-1894  
 Niesel Bill & Pam [12]▲ .....715-479-6741  
 Nyocz Tessie M [4]▲ .....715-479-1112  
 1 Krahn Gene A & Barbara J [10]▲ .....715-477-1611  
 2 Randa Sherry L [7]▲ .....715-479-5722  
 3 No Current Listing  
 4 Strzelocki Eugene J & Jolene E .....715-479-1546  
 5 Waldron Margaret E [10]▲ .....715-479-4691  
 5 Waldron Alan .....715-479-4691  
 6 - 7 No Current Listing (2 Apts)  
 8 Venturolo George J [12]▲ .....715-479-6482  
 9 No Current Listing  
 10 Matkic Alfred R & Judith A [12]▲ .....715-479-4502  
 12 Sturzl Scott M [10]▲ .....715-479-2416  
 13 Jurkowski Adrian P & Constance J [12]▲ .....715-477-2576  
 14 No Current Listing  
 16 Yetter Audrey M [10]▲ .....715-479-5732  
 17 Starr Hoyt L & Ruth M [10]▲ .....715-479-4981  
 19 Faust Edward G & Diane S [12]▲ .....715-479-9812  
 20 Pride Debra A [12]▲ .....715-479-9812  
 20 Pride Gloria M .....715-479-9812  
 21 Duncan Donald D & Rosella I [10]▲ .....715-479-9812  
 22 No Current Listing  
 2067 Mevis Henry A [10]▲ .....715-477-1370  
 2074 Rosner Bobbie [12]▲ .....715-479-2967  
 Rosner William C .....715-479-2967  
 2081 Simac Joe & June E [20]▲ .....715-479-9342  
 2095 - 2110 No Current Listing (2 Hses)  
 2217 AUTO & TRUCK COLLISION truck-rpr & serv  
 .....715-479-9704  
 2227 No Current Listing  
 2230 BUCK SHOT'S SALOON bars .....715-479-9659  
 Voltz Irlan V [10]▲ .....715-479-8279  
 2257 Pageas Brad J & Krystal F [20]▲ .....715-479-9564  
 2260 No Current Listing  
 2281 Kuran Michael A [20]▲  
 Kuran Gene .....715-479-9564  
**LOGGERS RUN RD N BEGINS**  
 2310 Blaul Robert [12]▲ .....715-479-9369  
 Johnson Cindy L .....715-477-2478  
 Markley Jeremy [12]▲ .....715-477-0460  
 1 - 12 No Current Listing (9 Apts)  
 2445 Ballman Donald C & Gail L [12]▲ .....715-479-4394  
 2454 No Current Listing  
**STATE HIGHWAY 17 N INTERSECTS**  
 2660 MITCHELL GREG painters .....715-479-7221  
 Mitchell Gregory A [7]▲ .....715-479-7221  
 2670 - 2700 No Current Listing (2 Hses)  
**BRIARWOOD DR ENDS**  
 2826 Parnell John .....715-479-3410  
 2830 Trayne John T .....715-479-1530  
 2836 Houk Kenneth A [10]▲ .....715-479-1530  
 2840 No Current Listing  
 2858 Spajer Carl F .....715-479-9071  
 2858 No Current Listing  
**TANGLEWOOD DR ENDS**  
**US HIGHWAY 45 INTERSECTS**  
**BUSINESSES 27 HOUSEHOLDS 66**



1998 Rhinedlander, WI - Polk City Directory

US HIGHWAY 45 to US HIGHWAY 45 S

196

▲ HOMEOWNER

US HIGHWAY 45 (T L) cont'd

7028 Bohn John A & Kathleen ☐ ▲ 548-8310  
 7030 Bonack Martin M ☐ ▲ 548-2301  
 7042 Smrz Jeffery D ☐ 548-2905  
 7080 Not Verified  
**+ TIMBERSHORE DR ENDS**  
**+ STATE HIGHWAY 32/45 INTERSECTS**  
**BUSINESSES 1 HOUSEHOLDS 15**  
**US HIGHWAY 45 N (EAGLE RIVER)-FROM**  
**2100 ONEIL RD NORTH**  
**+ US HIGHWAY 45 S ENDS**  
**ZIP CODE 54821 CAR-RT R004**  
 1520 Kauzlaric James A ☐+ ▲ 479-9386  
 Kauzlaric Wendy L 479-9386  
 1530 D & G ENTERPRISES commrc printing  
 1562 Zyhowski Eric C ☐+ ▲ 479-4121  
 Zyhowski Eva K 479-4121  
 1574 Zyhowski Joseph G  
 1586 Zyhowski Alan N ☐+ ▲ 479-4723  
**+ BLOOM RD INTERSECTS**  
 1651 Collar Lucius J ☐ ▲  
 1659 GREAT PLAINS GAS DIVISION kfd  
 petro gas dtrs 479-4353  
 1695 Ayers Jim ☐ 479-2079  
 1700 Redman Kirby D 479-9390  
 1704 C W BUSINESS SYSTEMS ofc equip  
 479-7856  
 1708 Belcher Barbara M  
 BELCHER PAUL STATE FARM  
 INSURANCE ins agts svcs 479-8595  
 1708 Not Verified  
 1712 Favorite Stephen J ☐ ▲  
 LAKE COUNTRY BUILDERS OF EAGLE  
 RIVER eng-lam hang cnstr 479-2821  
 1720 EAGLE RIVER ANIMAL HOSPITAL SC  
 vtrnry svcs apclte 479-7090  
 1833 Ferguson Jeanette E ☐+ ▲ 479-9513  
 1861 Huppert John W ☐+ ▲  
 1890 CONCRETE SPECIALISTS & SONS  
 concrete work 479-2816  
**+ SPRUCE LN BEGINS**  
 1919 Not Verified  
 1937 Densow Donald L ☐+ ▲ 479-2871  
 Densow Juliana M 479-2871  
 1941 JULES SERVICE auto rpr 479-7297  
 Kukanich Julius N & Betty ☐+ 479-7297  
 1948 Genzmer Yutch ☐+ ▲ 479-8083  
 Genzmer George W 479-8083  
 1949 Christensen Vanesa S ☐+ ▲  
 Korb Kevin D & Kristine ☐ 477-2204  
 1953 Anderson Virginia V ☐ ▲ 479-6888  
 1957 Baerlachy Donald M & Violet ☐  
 1961 Blackburn Herbert S ☐+ ▲ 479-3188  
 Zile Warren C & Joyce ☐  
 1963 Duffek Joseph C III ☐+ ▲ 479-3123  
 Duffek Robert K 479-3123  
 1967 Brown Charles ☐ 479-2015  
 1970 Burnett Floyd J & Dee ☐+ ▲ 479-4688  
 CHAIN O LAKES STORE gas stations  
 479-4688  
 Zimmerman Carrie A ☐  
 1978 Althaus Dennis A ☐ 479-4702  
 1980 Boebel Stanley L ☐  
 Cox Donald J ☐ ▲ 479-6302  
 HIAWATHA SUPPER CLUB eating  
 places 479-8344  
 Riedel Paul H & Donna ☐+ ▲ 479-9310  
 1982 HIAWATHA MOTOR INN hotels &  
 motels 479-6431  
 1988 Strauss Steven S ☐+ ▲ 479-6756  
 Strauss Linda A 479-6756  
 2018 Jankers Tommy ☐ 479-7301  
 Jankers Sharon L 479-7301  
**+ WASHINGTON RD INTERSECTS**  
 2029 Nordstrom Christine A ☐+ ▲ 479-4762  
 2036 Gleisner Orville J ☐ ▲  
 Weber Lois M  
 Youngquist Fred Jr  
 2040 Wendell Tom C ☐ 479-5356  
 2050 2 Randa Sherry L ☐ 479-1152  
 2 Randa Lawrence J III 479-1152  
 5 Waldron Margaret E ☐+ ▲ 479-4691  
 7 Bush Veljean J ☐ 479-4855  
 8 Venturilla George J ☐ 479-6482  
 10 Matthe Alfred R & Judith ☐+ ▲  
 479-4502  
 11 Not Verified  
 12 Struzl Ruben L & Nancy ☐ ▲  
 479-2416  
 13 Nuernberg Robert F & Elaine ☐ ▲  
 479-5621

US HIGHWAY 45 N (E R) cont'd

14 Not Verified  
 16 Yetter Audrey M ☐ ▲ 479-5732  
 17 King Larry L & Carolyn ☐ ▲  
 479-1981  
 19 Faust Edward G & Diane ☐+ ▲  
 20 Pride Debra A ☐ 479-9812  
 21-22 Not Verified (2 Apts)  
**+ STATE HIGHWAY 70 E INTERSECTS**  
 2074 Roemer Bobbie ☐+ ▲ 479-2967  
 Roemer Agnes E 479-2967  
 Stein John ☐ 479-9376  
 4 Pirus Michael A  
 4 Pirus Tanya  
**+ BLOOM RD BEGINS**  
 2081 Simac June E ☐+ ▲ 479-9342  
 Simac Theresa M 479-9342  
 2095 Berzina Olga ☐+ ▲ 479-2375  
 Berzina Rudolph 479-2375  
**+ SILVER LAKE RD BEGINS**  
**+ 2ND ST INTERSECTS**  
 2227 Kent Kevin B ☐+ ▲ 479-6125  
 2230 Voltz Marian V  
**+ N RAILROAD ST ENDS**  
 2257 Pegels Brad J & Krystal ☐+ ▲  
 479-9564  
 2260 Tucker Dana M  
 2261 Kuran Genny ☐+ ▲ 479-9819  
**+ RIVER ST BEGINS**  
**+ SHERBURN ST BEGINS**  
 2310 Saule Steve 479-1409  
 1-4 Not Verified (4 Apts)  
 5 Klinker Paul A  
 5 Klinker Maureen K  
 7-9 Not Verified (2 Apts)  
 11 Franz Joy M ☐  
**+ ILLINOIS ST BEGINS**  
**+ W OHIO ST BEGINS**  
**+ MILL ST BEGINS**  
**+ MCKINLEY BLVD BEGINS**  
**+ PLEASURE ISLAND RD ENDS**  
 2445 Bellman Donald C & Gail ☐ ▲  
 BELLMAN DON BUILDING logging  
 479-4394  
 2454 Mitchell Richard A ☐+ ▲ 479-6087  
 2477 Not Verified  
**+ MCKINLEY BLVD ENDS**  
**+ CHAIN O LAKES RD ENDS**  
 2620 Mitchell Eleanor V ▲  
 2660 GREG SANDBLASTING SERVICE apcl  
 trd cntrs 479-7221  
 Mitchell Gregory A 479-7221  
 2670 Marquez Cheryll L  
 Marquez Daniel L  
 2700 Offerdahl Leif R & Amy ☐ 479-9863  
**+ STATE HIGHWAY 17 N INTERSECTS**  
 2740 Newton Earl C ▲  
 2818 Linneman Elizabeth L ☐+ ▲ 479-1567  
 2827 Not Verified  
 2830 Rhymer David L ☐+ ▲ 479-9028  
 Rhymer Todd D 479-9028  
 2836 Houk Kenneth A ☐ ▲ 479-1530  
 2838 Houle Julie J ☐  
 Skinner Roger L ☐ ▲ 479-4916  
 Skinner Linda M 479-4916  
**+ TANGLEWOOD DR BEGINS**  
 2846 West M D 477-2900  
 2858 Palm Karl F ☐ ▲  
**+ US HIGHWAY 45 BEGINS**  
 2909 Booth Irving W ☐ 479-8292  
 2935 Not Verified  
**BUSINESSES 13 HOUSEHOLDS 88**  
**US HIGHWAY 45 S (EAGLE RIVER)-FROM**  
**2101 WYKOWSKI RD NORTH**  
**ZIP CODE 54821 CAR-RT R005**  
 107 Grabeld Donald E ☐ ▲ 479-1929  
 Johnson Jill P ☐ 479-3276  
 189 Gould Gail L ☐+ ▲ 479-4341  
 Gould Barbara C 479-4341  
 245 Not Verified  
 360 Jackson Barbara J  
 Jensen Delbert R ☐ ▲  
 Woodward Scott R ☐ ▲ 479-3508  
 373 Keckeleen Jon T 479-1000  
 380 West Jr F ☐ 479-2017  
 431 Not Verified  
 435 KWATERSKI BROTHERS INC hwd  
 veneer plywood 479-5559  
 514 Foster Greg S ☐ ▲  
 Foster Marcia  
 529 Ellis Leonard L ☐+ ▲ 479-1410

US HIGHWAY 45 S (E R) cont'd

530 Not Verified  
 540 Lacanne Scott B ▲  
 Lacanne Kathryn M  
 545 Gleiske Dettel J  
 Linting Cynthia A  
 548 Ouchowski Leonard E ☐ ▲ 479-3172  
 555 Schick John J ☐+ ▲ 479-2721  
 559 Not Verified  
 565 Deer Irene ☐ 479-5122  
 Deer Clayton N Jr 479-5122  
 588 Not Verified  
 593 Whitshire Timothy ☐ 479-3295  
 595 Price Kenneth ☐ 479-5219  
 635 Depuydt Nicole R ☐+ ▲ 479-9836  
 659 Not Verified  
 680 Turner Clara J ☐ ▲ 479-7189  
 683 Walters Joseph C ☐ 479-8520  
 687 Mayrand Roger J ☐+ ▲ 479-6555  
 Mayrand Joyce A 479-6555  
 694 Halverson Daniel D & Dawn ☐+ ▲  
 479-7507  
 701 McCrum William J ☐  
 711 BONSON'S FOODS grocery stores  
 479-4416  
 715 McCrum John ☐ 479-3273  
 718 Sturma Maureen A ☐ ▲ 479-1872  
 Sturma Amy L 479-1872  
 721 Cain Ronald L ☐  
 732 Schade Merwin F ☐+ ▲ 479-2490  
 Schade Heath O 479-2490  
 745 Jenkins Michael J ☐+ ▲  
 Jenkins Cheryl L  
 756 Jones Frank J ☐+ ▲ 479-1030  
 Jones Ellen J 479-1030  
 782 Gregoire Phillip ☐ 479-7137  
 784 Christensen Rick A ☐  
 Karhan James A ☐  
 Monasteri Betty L ☐ 479-5355  
 Schmitt Jeffrey L & Sharon  
 771 Wilson Frank ☐ 479-4744  
 773 Young Mary ☐ 479-5846  
 774 Kucenski Rita ☐+ ▲ 479-4895  
 Kucenski Willard V 479-4895  
 776 Krietek Edward ☐ 479-9888  
 RON'S SERVICE hshld apnce str  
 479-9888  
 778 Squiller James T ☐+ ▲ 479-9169  
 782 Hasenberg Bernadette V ☐ 479-6753  
 785 Gregoire Jeffrey J ☐ 479-1561  
 790 Dinelli Marilyn ☐ 479-4440  
 806 Scott Clyde E Jr & Betty ☐ 479-9487  
 813 Munz John R ☐ 479-6575  
 Munz Jessie L 479-6575  
 817 Birch R 479-8148  
 821 Reinke Herman H ☐+ ▲ 479-7582  
 Reinke Bille J 479-7582  
 824 Levoy John C ☐+ ▲ 479-2055  
 830 Keeley Todd M  
 Keeley Patricia M  
 842 Weber William L ▲  
 843 Not Verified  
 845 Godenske Roger ☐ 479-7980  
 851 McCabe Robert ☐+ ▲ 479-8645  
 McCabe Gladys J 479-8645  
 880 Not Verified  
 872 Bingham John C ☐ ▲ 479-6508  
 898 Weinetz Curtie J ☐+ ▲ 479-8317  
 912 Vornober Raymond H II & Lelan ☐  
 479-5706  
 918 Massignan Dale T ☐ ▲ 479-4080  
 957 Hunt Carl J ☐ 479-6883  
 981 Petruzates Francis M ☐+ ▲ 479-8312  
 Petruzates Suzanne M 479-8312  
 984 Gengler Alfred V & Mary ☐+ ▲  
 479-4659  
 985 Annie Jon R ☐ 479-4305  
 1015 GODS COUNTRY wood hshld furntr  
 479-8000  
 1016 Diehl Rev Kevin J ☐+ ▲ 479-7870  
 Hawkins Don R & Eva  
 1044 Rogers James K ☐+ ▲  
 1051 Vos Thomas S ☐+ ▲ 477-2505  
 Vos Caryn M 477-2505  
 1052 Kroll William F & Lillian ☐ ▲ 479-8034  
 1056 SCHULTZ BUILDERS eng-lam hang  
 cnstr 479-3454  
 1115 Burzynski Julie R  
 Coleman Patrick W ☐ ▲ 479-1070  
 1127 Dalley Don ☐ 479-7121  
 1161 WALKER RANDALL RENTAL DEPOT  
 hvy const eqpt mil 479-6901  
 1165 JUDY'S NORTHWOODS CERAMICS  
 hobby toy shop 479-4002

NEW NEIGHBOR

COUNTY ROAD F Cont'd
1544 Kleckner Gerald L & Constance A
1546 Hamilton Thomas F
1547 No Current Listing
+ SEVEN OAKS LN BEGINS
+ SUNRISE CAMP RD ENDS
1565 Weil James & Joni
1569 - 1573 No Current Listing (2 Hses)
1583 Ozinga Ken J
+ PARADISE BAY LN INTERSECTS
+ STATE HIGHWAY 47 CONTINUES
12430 Piche Joel & Gladys
+ FLORSHAIM RD INTERSECTS
+ E FENCE LAKE RD INTERSECTS
BUSINESSES 4 HOUSEHOLDS 66

COUNTY ROAD G (EAGLE RIVER)
+ COUNTY HWY G CONTINUES
+ RICE LN BEGINS
+ BLUEBERRY LN BEGINS
+ BLUEBERRY LN CONTINUES
+ COUNTY HWY G INTERSECTS
+ SUNSET RD INTERSECTS
+ ZIP CODE 54831 CAR-RT R001
4831 Burgy Dennis M
4832 Schlueter Charles H & Lois
4840 Baertschi Mark L
Baertschi Julie B
4853 Riltzer Ronald G & Marilyn C
4871 Plueddemann Jason R
Zimmermann Allan
4875 Weber Judy A
4876 No Current Listing
4878 No Current Listing
4877 Bandow Irene L
Burgy Marlowe
4890 Zyhowski Steven M
4900 Kukanich Gail L
Kukanich Chase
4901 No Current Listing
4914 Bottkins Kevin J
KEVIN'S KENNELS pet boarding & sitting
4929 Curtiss Thomas A & Diane W
4930 Albrecht Walter R Jr
Albrecht Sandy
4935 Ellis Lori L
Ellis William E
4945 Freye Rick
4950 NORTHWOODS HOME PRO home builders
RIVER VALLEY HOME INSPECTION real estate inspection
Sherry James J & Kathy L
4954 Vonau Jeffrey E
Vonau Benjamin J
4957 Pavek Mildred M
4966 K & M SVC LLC electric contractors
4971 Dregler Louis M & Valerie D
4994 Cranmon Jane M
Cranmon Marc N
5000 Mowers Mark A & Mary K
5001 ST PETER THE FISHERMAN PARISH churches
5018 Him Raymond M Jr
5034 Garsow Michelle D
Garsow Brannon J
5040 Arndt Charles C & Claire C
5050 DAN'S CARPET SVC & SALES carpet & rug dir's - new

EAGLE STONE CREATIONS concrete products
Olejniczak Daniel J & Marilyn J
5080 Levine Maria K
Levine Becky
5085 No Current Listing
5125 Cielinski Marlene H
5136 Weist Angela M
5144 Nieuwendorp Jene A
5145 CRANBERRY LAKE SOAP CO miscellaneous retail stores
5148 Nieuwendorp Judy L
5152 Klaufleger Bernard
5156 Buckton Carey L & Judy F
5291 Westermayer Madalyn R
5303 Collins Patrick J & Barbara J
Martheine Kylee L
5450 Kane Troy R & Renee L
5454 Klaver Timothy J & Nancy B
5455 Kube Brian F & Sonya E
5479 Kegley Bonnie
5577 Krusick Scott A & Jo A
5610 No Current Listing
5762 Rasmussen Geraldine J
Rasmussen Vernon L
5775 Voeliner Donald W
5824 Schmidt Floyd W & Karlin M
5835 Thorold Edward J & Judy L
5852 No Current Listing
5856 Dietz Beverly J
5860 No Current Listing
5900 Rose Kathleen
5925 Beyer James H
5975 Kautzianc Frederick V & Helen P
5988 Novak Milton R Jr
6012 Wons Elaine M
Wons Le George
6034 Penn Maria L
Penn David V
6035 Johnson David L & Janet E
6036 No Current Listing
6081 Daul Mary
6082 West Janelle
6090 Ivaska Anthony W

COUNTY ROAD G Cont'd
Ivaska Dorothy V
6095 Siebrecht Todd J
Siebrecht Karen L
6099 Tilley Joshua P & Amber
6111 Mantel Andrew & Kelly
6133 Price Maurice & Lillian
+ SINGER RD INTERSECTS
6155 Ivaska Chester J
Ivaska Kathleen E
6184 Klessig David A & Tracy L
+ ZEISS RD BEGINS
6295 Zyhowski Edward P
6326 Zyhowski Art & Barbara K
6350 Goetsch Lesley R
Goetsch Samaritna
Kadlec Neil G
6405 Zyhowski Mark
+ HIGH POINT RD BEGINS
+ HIGH POINT RD CONTINUES
6680 Bamberg Gerald R & Margaret M
6662 Eddy Lyle & Ardith
6668 Bahr Donald F
Bahr Greta F
6690 Ewing Scott A
Ewing M A
6702 Burbach Patty
6708 Franks Susan
6712 Andresen Herbert J
6724 Pacanowski Bernard J & Judy R
6727 Blattner Stephen
6760 Elleson James & Barbara
6770 Zima Kenneth P
6790 McCoy Rollin S & Janice R
6800 Kristianson Verna G
+ DEADMAN LAKE RD INTERSECTS
6845 Larson Marvin J
Larson Phyllis E
BUSINESSES 8 HOUSEHOLDS 88

COUNTY ROAD G (PELICAN LAKE)-FROM 3501 SHINGLE MILL RD
+ US HIGHWAY 45 CONTINUES
+ ZIP CODE 54463 CAR-RT R001
416 Helsler Joyce M
Helsler Gary J
476 Dickinson Jeffrey M
Dickinson Cindy A
479 BOILING SPRINGS bars
Kuehl Jerry A & Pamela J
+ COUNTY ROAD GQ CONTINUES
+ COUNTY ROAD G INTERSECTS
890 Cartier Calvin E
921 No Current Listing
999 Siewart Richard P & Mary A
1006 Laduron Michael R
1120 Zelazoski Grant A
1161 Schoeneck Lester E & Charlotte M
1178 Schoeneck Dennis D
Schoeneck Tori
1259 Seifert Thomas P
Smetana Lisa A
+ HARTFORD RD ENDS
1441 Allison Rolls D
1442 No Current Listing
+ BLUE POINT RD INTERSECTS
1460 No Current Listing
+ BLUE POINT RD ENDS
+ COUNTY ROAD B INTERSECTS
2052 - 2060 No Current Listing (2 Hses)
2078 CHET & EMIL'S RESORT resorts
2090 - 2108 No Current Listing (3 Hses)
2122 Petzke Duane M
2124 Hansen Merrill H & Joan C
2130 No Current Listing
2136 McElroy June A
2142 No Current Listing
2144 ENTERPRISE TOWN CLERK city government
Ladwig James E
Ladwig Mary
+ OLD ELCHO RD ENDS
2172 Engels Ronald C & Joan C
2174 Dominski Gary J & Gladys A
2184 Strobel Roderick J
2206 Jepson Jay
2210 Smith Larry T & Suzanne M
2213 No Current Listing
2228 Stern Robert
Stern Patricia
2237 No Current Listing
2240 Oremus Donald M & Patricia A
2247 Guth Conrad R & Andrea
2273 Feight Josephine L
2290 No Current Listing
2311 Lalande Gary E & Ellen M
2316 No Current Listing
2330 Gerrits Gary J & Sherri L
LAKE VIEW INN restaurants
2332 Sass Frank A
2341 Granger Robert
2A Fisher Steve
2C Boldt Patricia L
2342 No Current Listing
2343 Spencer Lisa A
Spencer Scott B
2345 Christian Anna E
Christian Eloy J
2395 Matson Donald E & Terry L
+ S SHORE RD INTERSECTS
+ S SHORE RD INTERSECTS

COUNTY ROAD G (RHINELANDER)-FROM 2101 RUECKERT RD WEST
+ ZIP CODE 54601 CAR-RT R006
1969 Briz Robert A & Judith J
1990 Hagen James R & Debbi A
2010 Ferch Steven
Ferch Jeffrey S
+ FERCH RD BEGINS
+ FERCH RD CONTINUES
2025 Moore Mitchell V & Janice L
2040 No Current Listing
2060 Loop Jerry
+ FERCH RD ENDS
+ FERCH RD CONTINUES
2090 Bowman Marian M
Bowman Kenneth S
2108 Turniello Joseph
2110 Hirman Jerome A & Cheryl A
2122 Petzke Duane M
2124 Hansen Merrill H & Joan C
2130 CHRISTIANS PIT STOP
2136 McElroy June A
2142 Maurer William & Mary
2144 Ladwig James E & Mary C
2159 Gehring William R
Hurkmans Ellen L
2167 Briske Richard C & Sharon R
2172 Engels Ronald C
2174 Hirman Lloyd C
2213 Williamson Jerry R & Rosella R
2219 DUNOVEN FARM INC horse training
KOPP CHARLES disability serv
SFC INDUSTRIES INC steel-structural
2224 Mydio Francis & Darlene
+ RUECKERT RD INTERSECTS
2240 Bolte Edward F & Joy E
2241 Kuehn April B & Timothy J
2245 Bergman Peter L Sr & Elsie M
2247 Guth Conrad R & Andrea
2273 Guth Frances B
2274 Sommer Richard
2282 Verhagen William & Debra
2290 Else Arthur W
2310 COUNTRY BAR bars
Schumann Janice E & William F
2325 Richardson David L & Judith K
2331 Richardson Casey L
2332 Laurel Loren W
2334 Detlemme John C
Detienne Sandra J
2335 Pence Nathan Jr & Avis M
2343 Spencer Scott B & Lisa H
2345 Christian Eloy J
2348 Schnorr Rhoe E
2350 Rozmin Constantine Jr & Geraldine J
2352 Taylor Douglas G & Peggy G
+ MARK RD ENDS
2413 Young Bob & Judy
2485 Trudeau Gary W & Terri S
2490 Lammer Dirk A & Susan
+ BERGMAN RD BEGINS
2524 Vandenheuvel Devon V & Sherree L
2528 Neri Tracy
2571 Wenner Don & Joanne
2598 Paulsson Rebecca L
2606 Robinson Richard D & Nancy L
2626 Buss James R
+ BERGMAN RD INTERSECTS
2630 Robinson Rodney R & Candace J
+ FOREST DR ENDS
2640 Gillis Chere & Evie
2650 Spanger Gary
2680 HANSON'S GARDEN VILLAGE garden centers
2661 Jacobus James E & Pennil L
2682 McGuire Gregory J & Julie A
+ SAND DR ENDS
2724 Rasmussen Nancy E & Steven C
+ WINDUST RD BEGINS
2748 Devlin Richard L
2794 Ellner John & Jane
2807 Klutz Dennis H
2813 Lemmens Frank & Lorraine

2813 Lemmens Frank & Lorraine
2813 Lemmens Frank & Lorraine R
+ GERMOND RD BEGINS

2813 Lemmens Frank & Lorraine
2813 Lemmens Frank & Lorraine R
+ GERMOND RD BEGINS

2813 Lemmens Frank & Lorraine
2813 Lemmens Frank & Lorraine R
+ GERMOND RD BEGINS

2813 Lemmens Frank & Lorraine
2813 Lemmens Frank & Lorraine R
+ GERMOND RD BEGINS

STREET GUIDE



STAR TITLE COMPANY, INC. Agents For Commonwealth Land Title Company Title Insurance

(715) 369-0777 Fax 369-9107

108 E. Davenport St. • Rhinelander, WI 54501

COUNTY ROAD D Cont'd
4033 Kortenhof Michael F
4061 @ Olson Carla
Pietrzycki Stanley Jr & Anthony M
4067 Liffgen Jason M & Melissa J
Roehr Frances
4075 Cook Michael J
Cook Catherine A
4085 Lorbatske Anthony J & Terri L
4105 Husby Ronald P Jr
Husby Misty D
+ PHYLTONY LN BEGINS
+ PHYLTONY LN CONTINUES
4270 Duval Shirley F & Andrew P
+ BLACKBERRY DR BEGINS
4341 Stefencik Vernon J & Deana K
4474 Holewinski Leon W
4484 Ruffe Duane A & Cheryl
4536 @ Kliss William & Phyllis
4537 Biplay John D & Deana K
4552 @ Wraniak Amanda
4570 - 7179 No Current Listing (2 Hses)
7183 Roberts Jim & Helen
7252 COUNTRY CUT N CURL beauty salons
Rodemeyer Katherine A
7253 No Current Listing
7300 @ Church Eugene A
7304 Kliss Michael T & Karen
7390 Holewinski Mike W & Vivki C
+ COUNTY HWY G INTERSECTS
+ SILENT SHORES DR INTERSECTS
BUSINESSES 1 HOUSEHOLDS 27

COUNTY ROAD F (MINOCQUA)
+ ZIP CODE 54546 CAR-RT 001
1044 PLACID WOODS office & store fixtures-wood
1055 Reese Hodrick
1061 @ Kahana Baruch E
1065 Hoppe Mary J
1077 White Anita J
WHITEHAVEN BED & BREAKFAST bed & breakfast accommodations
1081 Fressen David E
1085 Baumback Danko E
1095 Belau James A
1115 No Current Listing
1170 Hanaway Ray
1225 Gites Upton & Beth
1335 @ Kizorek Dave A
1337 Kizorek Bill & Janie L
1352 @ Schuler Joanne E
1356 Harford Frank & Toni
1382 No Current Listing
1370 Allen Norman T
1383 Heck Grace K
Heck F C
1384 JERRY'S CUSTOM CABINETS cabinets
Pelers Gerald J & Franklin J
SERENITY URNS coating engraving/galiled serv
1391 Watson Jeanne
1397 Rugen Ed
1400 Kneubush Robert N & Irma J
1409 Kneubush Stephen & Cheryl
1413 Kneubush Darlene
1414 Linggoff Terry & Judy
1415 Mattek William
1418 Moore Thomas
1426 Hayman Mike J & Wendy L
1430 Savage John
1431 Ireland William H
1432 Marach David R & Carol A
1458 Sattler Francis V Jr & Virginia H
1469 @ Palersen M
1476 No Current Listing
1480 Jones Elly
1494 Awe Jerry E & Judy
1503 No Current Listing
1505 Warzala Donald W
1507 Schoepke Leo
Schoepke Nicole M
1509 Wallach Peter B
1510 Harker James
1511 No Current Listing
1512 Schwede Glenn & Nancy
1515 Stern Patrick
1519 @ Schwabe Daniel
1520 Jenz Lowell T
Jenz Nancy A
LAKE PLACID INN restaurants
1522 @ Gehrike Janet

COUNTY ROAD F Cont'd
1524 Whelstine Herbert
1525 @ Wyse William & Joann
1528 No Current Listing
1538 Casady Douglas J
1542 Moore Roy C
1544 Kleckner Gerald L & Constance A
1546 Hamilton Thomas F
1547 Harl Donald & Frances I
1559 Carlson Ron
1565 Tallisch Stephen M
1569 Dewearth E A
1573 Carlson Wayne
1577 No Current Listing
1583 Ozinga Ken J
12430 Piche Joel & Gladys
BUSINESSES 5 HOUSEHOLDS 61

COUNTY ROAD G (EAGLE RIVER)
+ ZIP CODE 54521 CAR-RT 001
1986 @ Simmer Mike & Marie
2005 Erickson Daniel J & Karen T
2006 Klessig Wade C & Kimberly A
2045 Christianson Thomas R & Janet L
2051 Sergeant Lemmel M & James B
4831 @ Burgy Dennis
4832 Schlueker Charlie & Lois
4840 No Current Listing
4853 Riltzer Ron G & Marilyn
4871 Zimmermann Alan
4875 Lang Lisa A
Weber Judy
4876 No Current Listing
4890 Zyhowski Steven M
4900 No Current Listing
4901 Ballard Michael G & Dorothy A
4913 Grenell William H
4914 @ Botkins Kevin
4929 Curtiss Thomas A & Diane W
4930 @ Albrecht Walter
ROYAL FLUSH KENNELS INC pet boarding & sitting
4935 @ Ellis William E & Terri L
4945 Wittmann George J
4954 Vonsu Jeffrey E
4957 Pavsek Edward
4971 Dreger Louis M & Valerie J
5001 ST PETER THE FISHERMAN PARISH churches
5018 Him Raymond M Jr
5034 Garsow Michelle D
5040 Arndt Charles C
Arndt Mary E
5050 DAN'S CARPET SVC & SALES carpet layers
Olejniczak Daniel J & Marilyn J
5060 Levine Martha K
5065 No Current Listing
5125 Wesa Jerry J
5138 @ Turecek Desiree
5144 Neumann Jean K
5145 CRANBERRY LAKE SOAP CO miscellaneous retail stores
5148 Neuwendorp Judy L
5152 Klaussegger Bernard
Klaussegger Sigrid
5156 Buckton Carey L & Judy F
5295 Hintz Marvin W
5303 Collins Patrick J
Collins Barbara J
5460 Kane Renee L & Troy R
5454 Klaver Timothy J
Klaver Michael A
5455 Spless Karen A
Spless Paul J
5479 Kegley Bonnie J
5577 @ Krusick Scott A & Joann M
5605 Marshall John W Jr
5810 No Current Listing
5835 STEGER ROBERT painters
Steger Robert
5762 Rasmussen Vernon L
Rasmussen Julie A
5775 Voeltner Donald W
5776 @ Steinbach Eric
5784 Webster Leo & Dorothy M
5786 Ehler Frank & Jo A
5790 Reissmann Jeffrey C & Susan J
5824 Miller Maryjane J
5830 - 5835 No Current Listing (2 Hses)
5838 Noel Roger
5852 Holden Robert A Sr
Holden Jean
5856 Diez Beverly J
5860 - 5900 No Current Listing (2 Hses)
5975 Kauzlaric Frederick V

COUNTY ROAD G Cont'd
Kauzlaric Darlene A
6012 Wona George J
Wona Elaine M
6035 Johnson David L & Janet E
6036 Wona Dawn S
Wons Paul J
6081 Daul Mary J
6090 Ivaska Anthony W
6095 Strechert Todd & Karen
6099 Tiley Joshua & Amber
6105 HALLETT & SON STONE CO masonry contractors
Hallett Mark T & Donald
6111 Becker Dean & Sophie L
6119 Sibalsky George O & Eva M
6120 Kauzlaric John Jr & Barbara J
KAUZLARIC SEPTIC TANK PUMPING septic tanks/eyes-cleaning/rpr
6125 Parker Joyce R
6133 Price Maurice & Lilian
6155 Ivaska Chester
6175 Mammel William F
6184 Klessig David A & Tracy L
6223 No Current Listing
6295 Zyhowski Edward P
6328 Zyhowski Arthur & Barbara K
6350 Kadlec Neil G
6405 Zyhowski Mark D
6680 Bamberg Gerald R & Margaret M
6682 Eddy Lyle & Ardith
6684 Cieslinski Marlene A
6688 Bahr Donald F
Bahr Grazi F
6680 Ignaciak Raymond
6690 Ewing G A
6702 No Current Listing
6712 Anderson Herbert J
6724 Pacanowski Bernard J & Judy R
6727 Blattner Stephen
6760 Ekston James & Barbara
6770 Zima Kenneth P
6790 McCoy Rollin S & Janice R
6800 Kristianson Verna G
Kristianson Donna R
6845 Larson Marvin J
BUSINESSES 7 HOUSEHOLDS 98

COUNTY ROAD G (PELUCAN LAKE)
+ ZIP CODE 54463 CAR-RT 001
416 Helser Gary H
Helsler Rudolph J
476 Dickison Jeffrey M
479 BOILING SPRINGS TAVERN bars
680 Cardler Calvin E
921 Brehm George J
Brehm Joseph T
899 Siewert Richard P
Siewert Timothy A
1006 Laduron Michael R
1022 Zelm Dave J
1161 Schoeneck Lester E & Charlotte M
1178 Schoeneck Dennis D
Schoeneck Kim E
1215 ENTERPRISE FOREST PRODUCTS lumber-mfrs
1259 - 1442 No Current Listing (4 Hses)
1480 Edinger Hunter L
Edinger David H
2078 CHET & EMIL'S RESORT resorts
2122 No Current Listing
2124 Hansen Merrill H
Hansen Clyde M
2130 - 2136 No Current Listing (2 Hses)
2144 ENTERPRISE TOWN CLERK city government
2172 - 2174 No Current Listing (2 Hses)
2200 @ Hegarty Rose
2206 Japson Jay
2210 Smith Larry T & Suzanne M
2213 - 2240 No Current Listing (3 Hses)
2311 Blesick Marsha & Quinn D
VINYL TEK truck-painting & lettering
2318 No Current Listing
2325 Lemere Tina M
2330 CHRISTIAN'S LAKE VIEW INN bars
2334 Hessler Walter F Jr
Hessler Bradley G
2341 @ Krook Richard & Cassandra
1 A Davies Kenneth J
1A Davies Jodi A
1B No Current Listing

COUNTY ROAD G (RHINELANDER)-FROM 5199 SUNSET DR NORTH
+ ZIP CODE 54501 CAR-RT 006
1969 Bntz Robert M
Bntz Ward R
STOVEWOOD STUDIO ceramic equip/supl
1990 Hagen James R & Debbi A
+ FERCH RD BEGINS
+ FERCH RD CONTINUES
2025 - 2040 No Current Listing (2 Hses)
2060 Loop Jerry
2066 Brierley Gary
+ FERCH RD ENDS
+ FERCH RD CONTINUES
2090 Quade Wanda J & M M
2102 @ Tumimello Joseph J
2103 King Vilsa & June J
2108 Tumimello Joseph
2110 Hirman Jerome A & Cheryl A
2122 Petzke Duane M & Pamela D
2130 CHRISTIAN'S PIT STOP bars
2136 McElroy June A
2142 Maurer William & Mary
2144 Ladwyl James E & Mary C
2159 Hurkmans William
Hurkmans Ellen L
2167 Briske Richard C & Sharon R
2172 Engels Ronald C & Joan C
2174 Hirman Lloyd C
2184 Dominski Gary J
2213 Williamson Jerry R & Rosella R
2219 DUNROVEN FARM INC riding academies
@ Hartwig Kelley J & Carla R
KOPP CHARLES disability serv
SFC INDUSTRIES INC steel-structural
2224 Myklo Francis & Darlene
+ RUECKERT RD BEGINS
+ RUECKERT RD CONTINUES
2240 Botte Edward F & Joy E
2241 Kuehn Timothy J & April B
2245 Bergman Peter L Sr
Bergman Carrie M
2247 Guth Conrad R & Andrea
2273 Guth Francis B
Guth Mark A
2282 Verhagen William & Debra
2290 Elae Arthur W
2310 COUNTRY BAR bars
Schumann William F
Richmann Kenneth M
Richardson Casey L
Richardson Judy K
2331 No Current Listing
2334 Deienne John C
2335 Pence Nathan J
2341 Ristow Donald P
2343 Spencer Scott B & Lisa H
2345 Christian Elroy J
Christian Patrice
+ DUCK POINT DR BEGINS
2348 @ Schnoor Rhae E & William F
2350 Rozmin Constanti G Jr & Geraldine J
2352 Taylor Douglas G & Peggy G
2357 Boehm Kirk & Heather
2395 Kramer Jeffrey W & Sandra
+ MARK RD ENDS
2413 Young Bob & Judy

COUNTY ROAD G Cont'd
1C Novak Wade D
1C Novak Thomas R
2A - No Current Listing (5 Apts)
2343 Spencer Scott B
2345 - 2395 No Current Listing (2 Hses)
2487 @ Hammen Beth
2595 @ Dunlavy Scott A & Tamara
2599 - 2626 No Current Listing (2 Hses)
2633 McCabe Jack L & Lorraine E
2655 @ Reinders James & Diane
2689 Hoffman Herman N Jr & Petra
2675 PINE LOFT cabinet makers
2724 - 2748 No Current Listing (2 Hses)
2762 Pennier Karen L
2794 - 2884 No Current Listing (3 Hses)
2887 @ Vanloon Nicholas J
BUSINESSES 7 HOUSEHOLDS 56

COUNTY ROAD G (RHINELANDER)-FROM 5199 SUNSET DR NORTH
+ ZIP CODE 54501 CAR-RT 006
1969 Bntz Robert M
Bntz Ward R
STOVEWOOD STUDIO ceramic equip/supl
1990 Hagen James R & Debbi A
+ FERCH RD BEGINS
+ FERCH RD CONTINUES
2025 - 2040 No Current Listing (2 Hses)
2060 Loop Jerry
2066 Brierley Gary
+ FERCH RD ENDS
+ FERCH RD CONTINUES
2090 Quade Wanda J & M M
2102 @ Tumimello Joseph J
2103 King Vilsa & June J
2108 Tumimello Joseph
2110 Hirman Jerome A & Cheryl A
2122 Petzke Duane M & Pamela D
2130 CHRISTIAN'S PIT STOP bars
2136 McElroy June A
2142 Maurer William & Mary
2144 Ladwyl James E & Mary C
2159 Hurkmans William
Hurkmans Ellen L
2167 Briske Richard C & Sharon R
2172 Engels Ronald C & Joan C
2174 Hirman Lloyd C
2184 Dominski Gary J
2213 Williamson Jerry R & Rosella R
2219 DUNROVEN FARM INC riding academies
@ Hartwig Kelley J & Carla R
KOPP CHARLES disability serv
SFC INDUSTRIES INC steel-structural
2224 Myklo Francis & Darlene
+ RUECKERT RD BEGINS
+ RUECKERT RD CONTINUES
2240 Botte Edward F & Joy E
2241 Kuehn Timothy J & April B
2245 Bergman Peter L Sr
Bergman Carrie M
2247 Guth Conrad R & Andrea
2273 Guth Francis B
Guth Mark A
2282 Verhagen William & Debra
2290 Elae Arthur W
2310 COUNTRY BAR bars
Schumann William F
Richmann Kenneth M
Richardson Casey L
Richardson Judy K
2331 No Current Listing
2334 Deienne John C
2335 Pence Nathan J
2341 Ristow Donald P
2343 Spencer Scott B & Lisa H
2345 Christian Elroy J
Christian Patrice
+ DUCK POINT DR BEGINS
2348 @ Schnoor Rhae E & William F
2350 Rozmin Constanti G Jr & Geraldine J
2352 Taylor Douglas G & Peggy G
2357 Boehm Kirk & Heather
2395 Kramer Jeffrey W & Sandra
+ MARK RD ENDS
2413 Young Bob & Judy

**COUNTY ROAD D (L T) cont'd**  
 8911 Malone Ann J ☐+ ♀ ..... 277-3332  
 8914 Beaven Constance J ☐+ ♀ ..... 277-3332  
 Beaven Russell E ..... 277-3517  
 8945 Belter Robert A ☐+ ..... 277-3517  
**BUSINESSES 1 HOUSEHOLDS 41**

**COUNTY ROAD D (RHINELANDER)-FROM  
 7263 STATE HIGHWAY 17 N  
 NORTHWEST  
 ZIP CODE 54601 CAR-RT R002**

4017 Widule Anissa M ☐ ..... 272-1933  
 4024 Stoehr James D ☐+ ♀ ..... 272-1042  
 Stoehr James M ..... 272-1042  
 4029 Wolf John E ☐ ..... 272-1529  
 4032 Liebscher Bruce B & Rita ☐+ ♀ ..... 272-1045  
 4033 Kortenhof Michael F & Bobbie ☐+ ♀ ..... 272-1359  
 4042-4061 Not Verified (2 Hses)  
 4075 Millard Chet ..... 272-2070  
 Tromp Christine M  
 4085 Lorbetske Anthony J ☐ ..... 272-1814  
 4090 Priebe Robert J ☐ ..... 4105 Not Verified  
**+ PHYLLONY LN BEGINS**  
 4270 Larson Darwin W ☐+ ..... 272-1586  
 Larson Julie M ..... 272-1586  
**+ BLACKBERRY DR BEGINS**  
 4341 Stefonek Vernon J ☐ ..... 272-1043  
 Stefonek Rose L ..... 272-1043  
 4484 Ruffie Duane A ☐ ..... 272-2090  
 4537 Bigley Deanna K ☐+ ♀ ..... 272-1044  
 4552 Kliss William J & Ruth ☐+ ..... 272-1257  
 4570 Fricque Marilyn ..... 272-1629  
**+ PINE LAKE RD ENDS**  
 7179 Lorbetske Raymond M  
 7252 Rodemeier Katherine A ☐+ ♀ ..... 272-1485  
 Rodemeier Michael R ..... 272-1485  
 7253 McDonald Jeffrey ..... 272-1878  
 7304 Kliss Charlene ..... 272-1991  
 7390 Holewinski Michael W ☐+ ♀ ..... 272-1216  
 Holewinski Vicki C ..... 272-1216  
**+ SILENT SHORES DR BEGINS**  
**HOUSEHOLDS 23**

**COUNTY ROAD F (M) cont'd**  
 1507 Hoerchner Donald G ☐ ..... 356-4513  
 Hoerchner Faith B ..... 356-4513  
 1511-1515 Not Verified (3 Hses)  
 1519 Plocharski Sherry A ☐ ..... 356-2247  
 Plocharski Margaret ..... 356-2247  
 1520 Jenz Lowell T ☐+ ♀ ..... 356-4202  
 Jenz Nancy A ..... 356-4202  
 1525-1528 Not Verified (2 Hses)  
 1529 Gerling June T ☐  
 1542 Not Verified  
 1544 Adams Sharon L ☐ ..... 1546-1569 Not Verified (4 Hses)  
 1570 Allen Jean ..... 1573 Not Verified  
 1577 Krygier Joyce E .....  
**+ MERSHEY LN BEGINS**  
**+ WAGNER LN BEGINS**  
**HOUSEHOLDS 49**

**COUNTY ROAD F (M) cont'd**  
 1986 Overright Eldon ☐+ ..... 479-8816  
 2005 Klesic Wade C & Kimberly ☐ ..... 479-3507  
 2045 Christenson Thomas R & Janet ☐ ..... 479-5353  
 2051 Hegeman Lennel M ☐ ..... 479-9680  
 Sergeant James B ☐ ..... 479-1607  
 4831 Low James M ☐ ..... 479-4541  
 4832 Case Eileen S ☐ ..... 479-5011  
 4840 Arp Cory H ☐+ ..... 479-5011  
 Arp Julie B ..... 479-5011  
 4875 Cleary Gerald O & Heather  
 Wenzel Edward E & Elizabeth  
 4878 Horatman Dona L  
 4890 Not Verified  
 4900 Kukanich Gail L ☐ ..... 4901 Ballard Michael G & Dorothy ☐+ ♀ ..... 479-2920  
 4910 Not Verified  
 4913 Grenell William H ☐ ..... 479-8977  
 4914 Albrecht Walter R ☐ ..... 479-4188  
 4929 Kranz Werner F ☐ ..... 479-8537  
 Kranz Phyllis J ..... 479-8537  
 4935 Spielman Rodney J & Brenda ☐ ..... 477-8208  
 4949 Coleman Colleen ☐ ..... 479-7362  
 4950 Sherry Kathy ..... 479-5157  
 4954 Vonau Jeffrey E & Pamela ☐+ ♀ ..... 479-8698  
 4957 Pavak Edward J Sr & Mildred ☐ ..... 479-2019  
 4971 Dregor Louie M & Valerie ☐ ..... 479-8721  
 5000 Kampe Ruth M ☐+ ..... 479-4228  
 5018 Hirn Raymond M Jr ☐ ..... 479-8988  
 5034 Not Verified  
 5040 Arndt Charis ☐ ..... 479-2080  
 5050 Ojezniczak Daniel J & Marilyn ☐+ ♀ ..... 479-7189  
 5080 Schmidt Harry E ☐+ ♀ ..... 479-8315  
 5085 Buckton Richard J ☐ ..... 479-8269  
 Buckton Thomas D ..... 479-8269  
**+ WATERSMEET LAKE RD ENDS**  
 5125 Weas Jerry J ..... 479-6119  
 5144 Neumann Jean K ☐ ..... 5148 Nieuwendorp Jane A ☐ ..... Nieuwendorp Judy L  
 5152 Not Verified  
 5166 Buckton Carey L ☐+ ♀ ..... 479-8918  
 5175 Not Verified  
 5303 Collins Patrick J & Barbara ☐+ ♀ .....  
**+ BOOT LAKE RD BEGINS**  
 5450 Klaver Timothy J ☐ ..... 479-5288  
 Klaver Nancy B ..... 479-7087  
 5455 Spleas Paul J & Karen ☐ ..... 479-3389  
 5577 Selfert Jack L ☐ ..... 479-8356  
 5605 Kukanich J M ☐ ..... 5610 Lisiecki Dorothy R ☐ ..... 5635 Pope Nicholas J ☐ ..... 479-9734  
 5782 Reamussen Vernon & Gerl ☐+ ♀ ..... 479-8864  
 5770 Not Verified  
 5775 Voeltner Donald W ☐ ..... 479-1115  
 5786 Ehler Frank ☐ ..... 479-4348  
 5824 Miller MaryJane J ☐ ..... 479-8257  
 5830 Not Verified  
 5835 Sall Stanley J ☐+ ..... 479-4248  
 5838 Zubrickas Anthony B ☐+ ♀ ..... 479-2890

**COUNTY ROAD G (E R) cont'd**  
 Zubrickas Beale ..... 479-2880  
 5862 Holden Robert A Sr & Jean ☐+ ♀ ..... 479-2114  
 5868 Dietz Beverly J ☐ ..... 479-8051  
 5880 Nannini Richard A ☐ ..... 479-3827  
 Nannini Arlene C ..... 479-3827  
 5900 Meyer Michael W ☐ ..... 479-3151  
 5975 Kauzleric Frederick V & Helen ☐+ ♀ ..... 479-4828  
 6012 Wons George J ☐+ ..... 479-7829  
 6035 Johnson Rev David L ☐ ..... 479-4759  
 6038 Wons Paul J ☐+  
 Wons Dawn S  
**+ SUNSET RD ENDS**  
 6061 Daul Mary ..... 477-2607  
 6069 Ivaska Anthony W & Dorothy ☐+ ..... 479-4094  
 Davies Charis J ☐ ..... 479-5197  
 6111 Becker Marlowe D & Sophie ☐+ ..... 479-8790  
 6118 Sibilsky Eva ..... 6120 Not Verified  
 6125 Barth Evelyn I ..... 6133 Price Maurice ☐ ..... 479-2488  
 6141 Bach Steven ..... 477-2056  
 6155 Ivaska Chester J ☐+ ♀ ..... 479-4824  
 Ivaska Kathleen R ..... 479-4824  
 6175 Mammel William G ☐ ..... 477-2061  
 6184 Ivaska Emil ☐+ ..... 479-8263  
**+ MAUSKY RD BEGINS**  
**+ PICKEREL LAKE RD BEGINS**  
 6326 Zyhowski Arthur & Barbara ☐+ ♀ ..... 479-8194  
 6350 Kadlec Neil G Sr & Judyann ☐ ..... 6405 Zyhowski Mark ☐ ..... 479-5488  
 6680 Bamberg Gerald ☐ ..... 479-9486  
 6682 Eddy Lyle ☐ ..... 479-5046  
 6684 Sawicki Zygmunt ☐ ..... 479-6351  
 6688 Bahr Donald F & Greta ☐+ ♀ ..... 479-2894  
 6680 Ignaczak Raymond ☐ ..... 479-4213  
 6690 Ewing Scott A ☐ ..... 479-8573  
 6712 Andreesen Herbert J ☐ ..... 479-8176  
 6724 Pecanowski Bernard J ☐+ ..... 479-2686  
 Pecanowski Judy ..... 479-2686  
 6727 Blattner Stephen ☐ ..... 479-4312  
 6760 Elison James ..... 479-3908  
 6770 Zima Kenneth P ☐ ..... 479-3417  
 Zima Mary E ..... 479-3417  
 6780 McCoy Rollins S ☐ ..... 479-5429  
 McCoy Janice R ..... 479-5429  
 6800 Kristianson Donn R ☐+ ♀ ..... 479-6563  
 Kristianson Verma G ..... 479-6563  
 6845 Larson Marvin J ☐ ..... 479-8911  
 Larson Phyllis E ..... 479-8911  
**+ SINGER RD BEGINS**  
**HOUSEHOLDS 89**

**COUNTY ROAD G (EAGLE RIVER)-FROM  
 1801 CROKER RD  
 ZIP CODE 54821 CAR-RT R001**


**COUNTY ROAD G (EAGLE RIVER)-FROM**  
 1801 CROKER RD  
 ZIP CODE 54821 CAR-RT R001

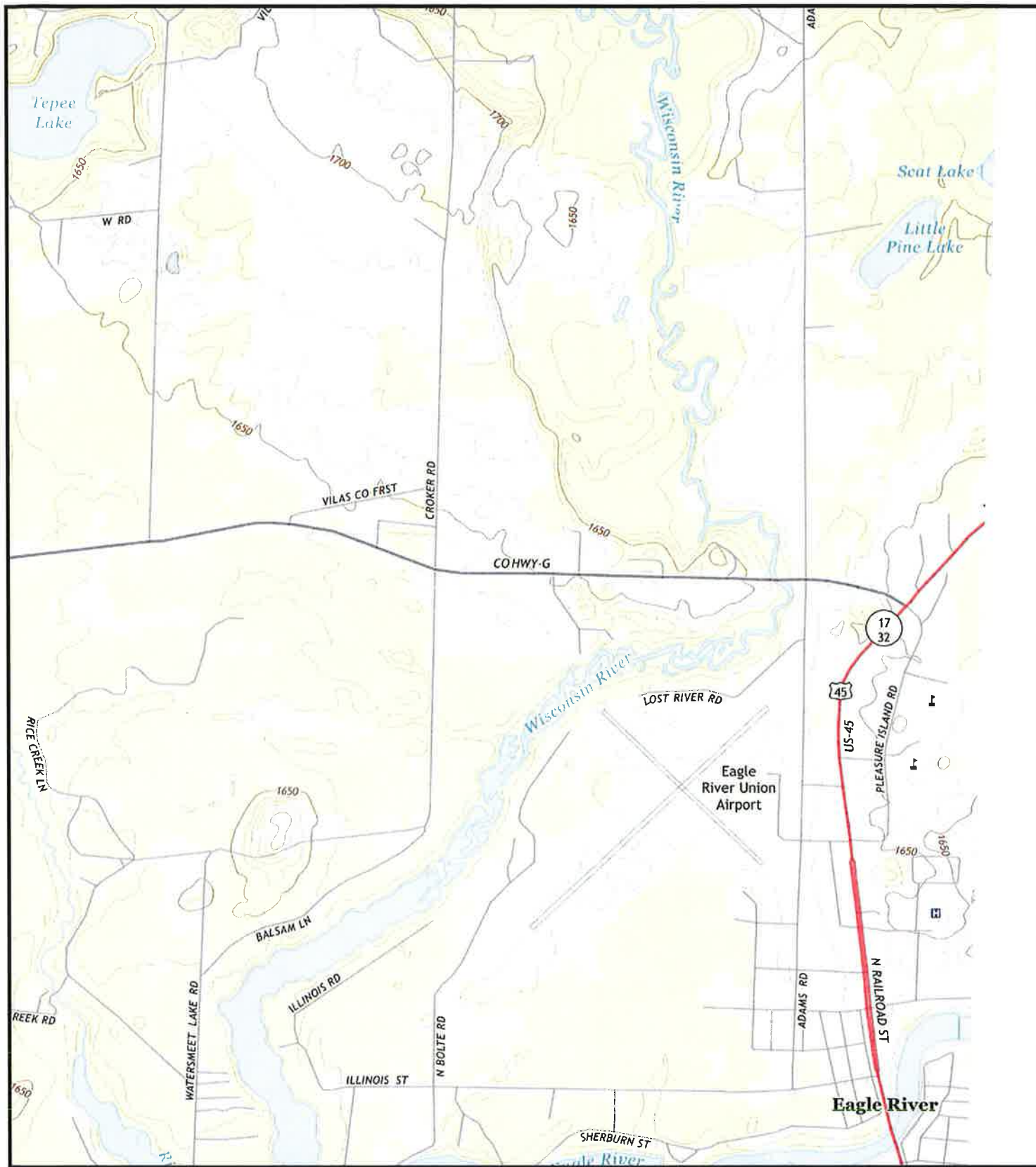
**COUNTY ROAD G (EAGLE RIVER)-FROM**  
 1801 CROKER RD  
 ZIP CODE 54821 CAR-RT R001

**COUNTY ROAD G (PELICAN LAKE)-FROM  
 231 US HIGHWAY 45 NORTHWEST  
 ZIP CODE 54469 CAR-RT R001**

416 Heiser Rudolph J ☐ ..... 487-5603  
 Heiser Joyce M ..... 487-5603  
 476 Dickson Jeffrey M ☐+ ♀ ..... 487-5980  
 Dickson Cynthia A ..... 487-5980  
 479 Woods Richard E ☐+ ♀ .....  
**+ COUNTY ROAD B ENDS**  
**+ COUNTY ROAD G CONTINUES**  
**+ COUNTY ROAD Q INTERSECTS**  
 890 Cartier Calvin E ☐+ ..... 487-5790  
 921 Brehm George ..... 487-5113  
 998 Stewart Richard P ☐ ..... 487-5755  
 Stewart Arline S ..... 487-5755  
 1008 Johnson Sue A ..... 487-6111  
 1161 Schoeneck Lester E & Charlotte ☐+ ♀ ..... 487-5465  
 1178 Schoeneck Dennis D & Kim ☐ ..... 487-5363  
 1215 ENTERPRISE FOREST PRODUCTS  
 logging ..... 487-5800  
 1259 McInerney Brian W ☐+ ♀ .....  
 McInerney Audrey M  
 Selfert Thomas P ☐  
 Smetana Lisa A ☐  
**+ HARTFORD RD ENDS**  
 1398 Farrell Frank W ☐+ ♀ ..... 487-5285  
**+ SINGLE MILL RD BEGINS**  
 1441 Brandner Jayne T ..... 487-5068  
 1442 Not Verified  
**+ BLUE POINT RD BEGINS**  
 1460 Edinger Hunter L & Elaine ☐+ ♀ ..... 487-5260  
 1511 Sellinger A ☐+ ..... 487-5841

**APPENDIX H**  
**Historic Topographic Maps**





**2013**

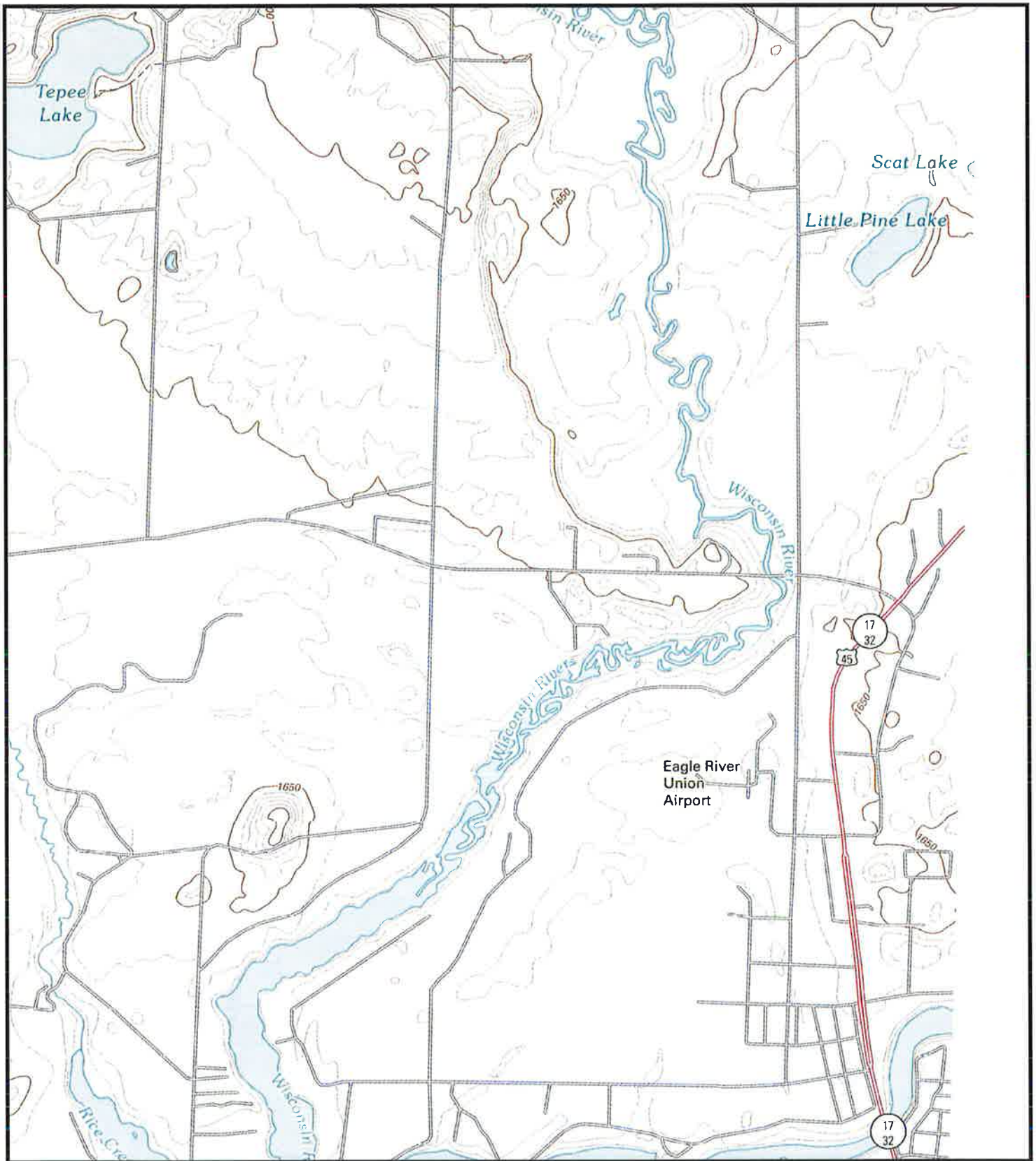
Eagle River West, Wisconsin Quadrangle  
 USGS 7.5 Minute Topographic Map

0 0.2 0.4 0.8 Miles

0 1,250 2,500 5,000 Feet

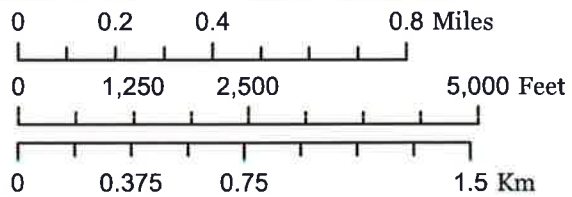
0 0.375 0.75 1.5 Km



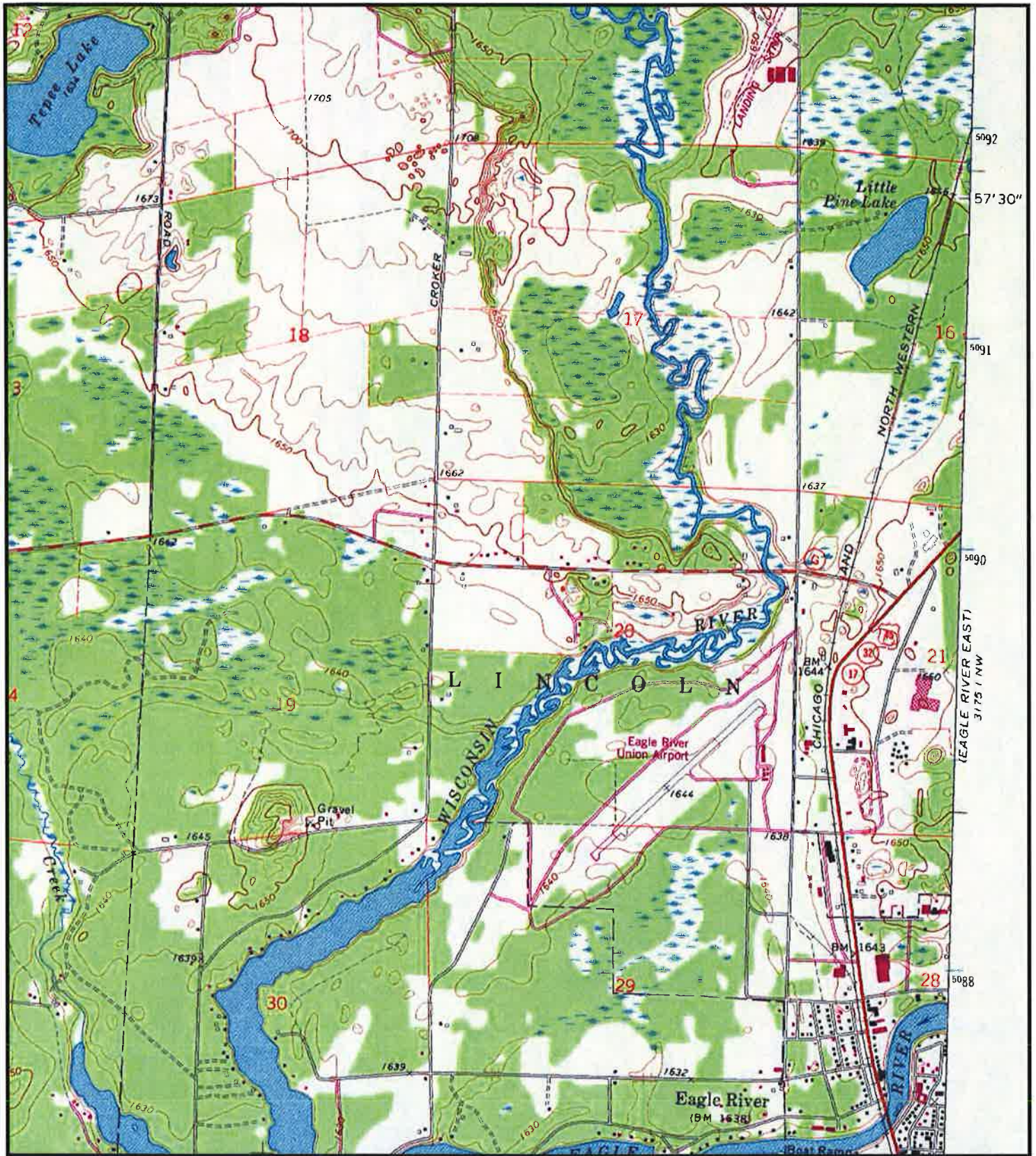


**2010**


Eagle River West, Wisconsin Quadrangle  
USGS 7.5 Minute Topographic Map

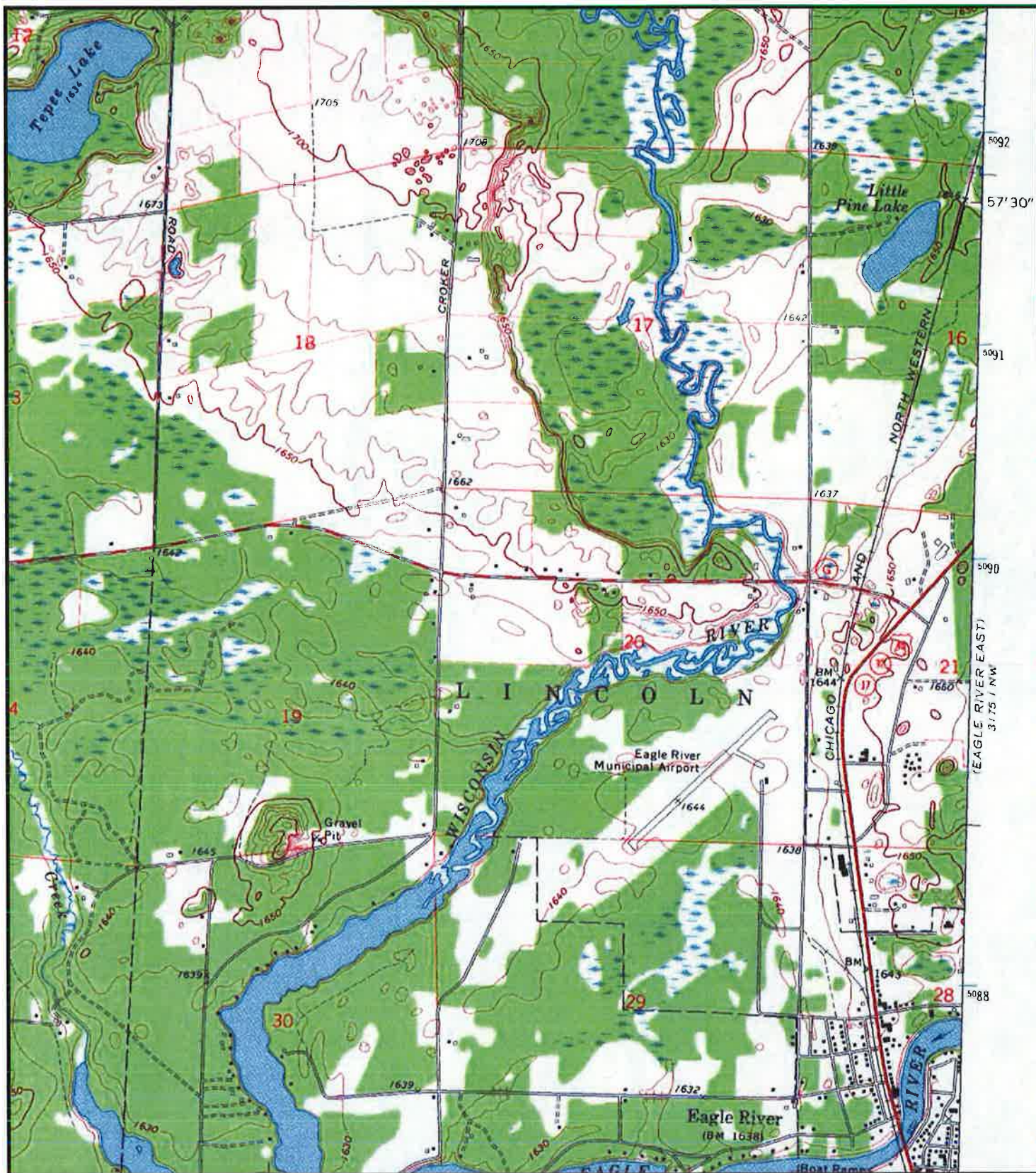






**1982**  
 Eagle River West, Wisconsin Quadrangle  
 USGS 7.5 Minute Topographic Map





**1970**

Eagle River West, Wisconsin Quadrangle  
 USGS 7.5 Minute Topographic Map

0 0.2 0.4 0.8 Miles

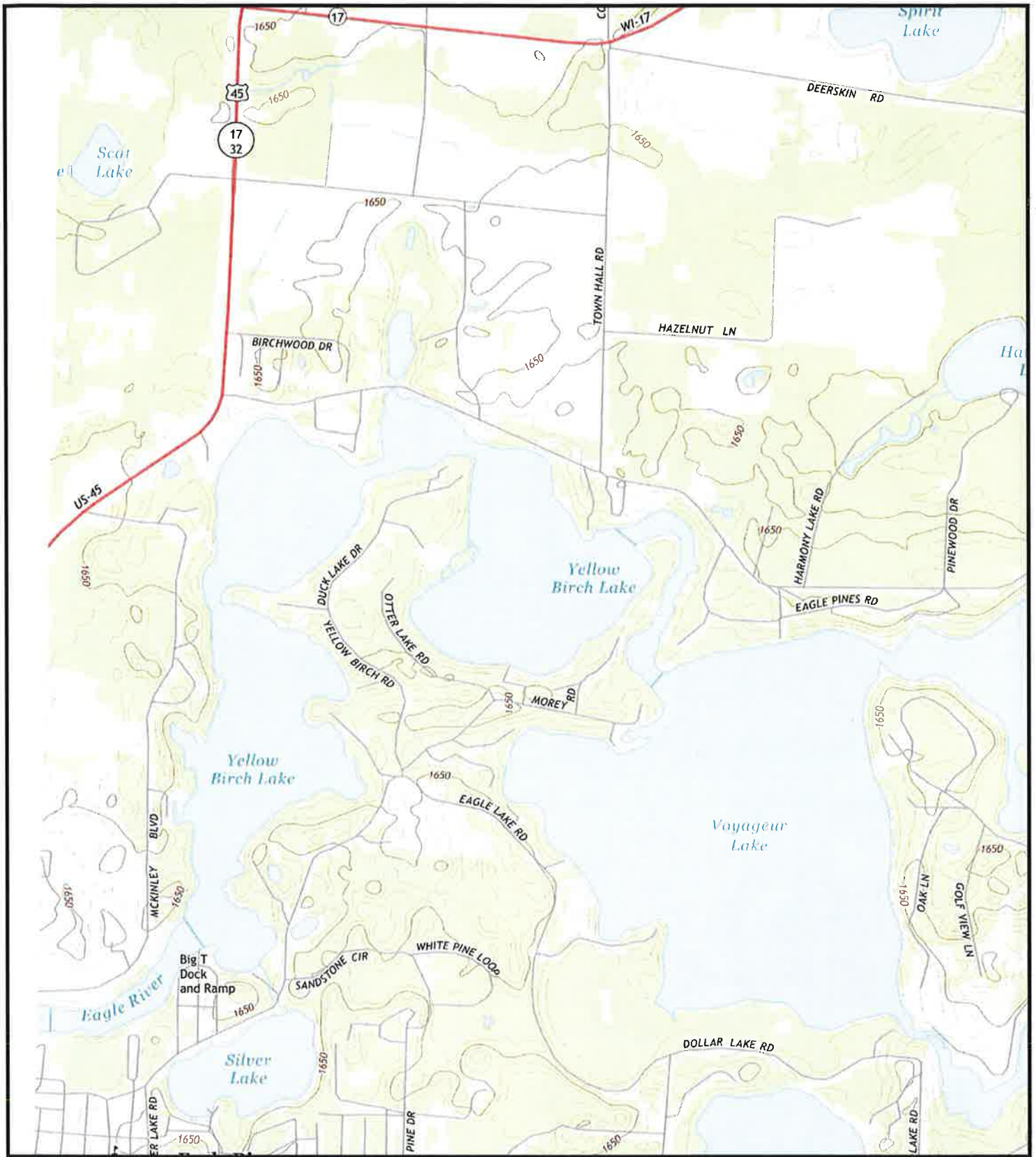


0 1,250 2,500 5,000 Feet



0 0.375 0.75 1.5 Km





**2013**

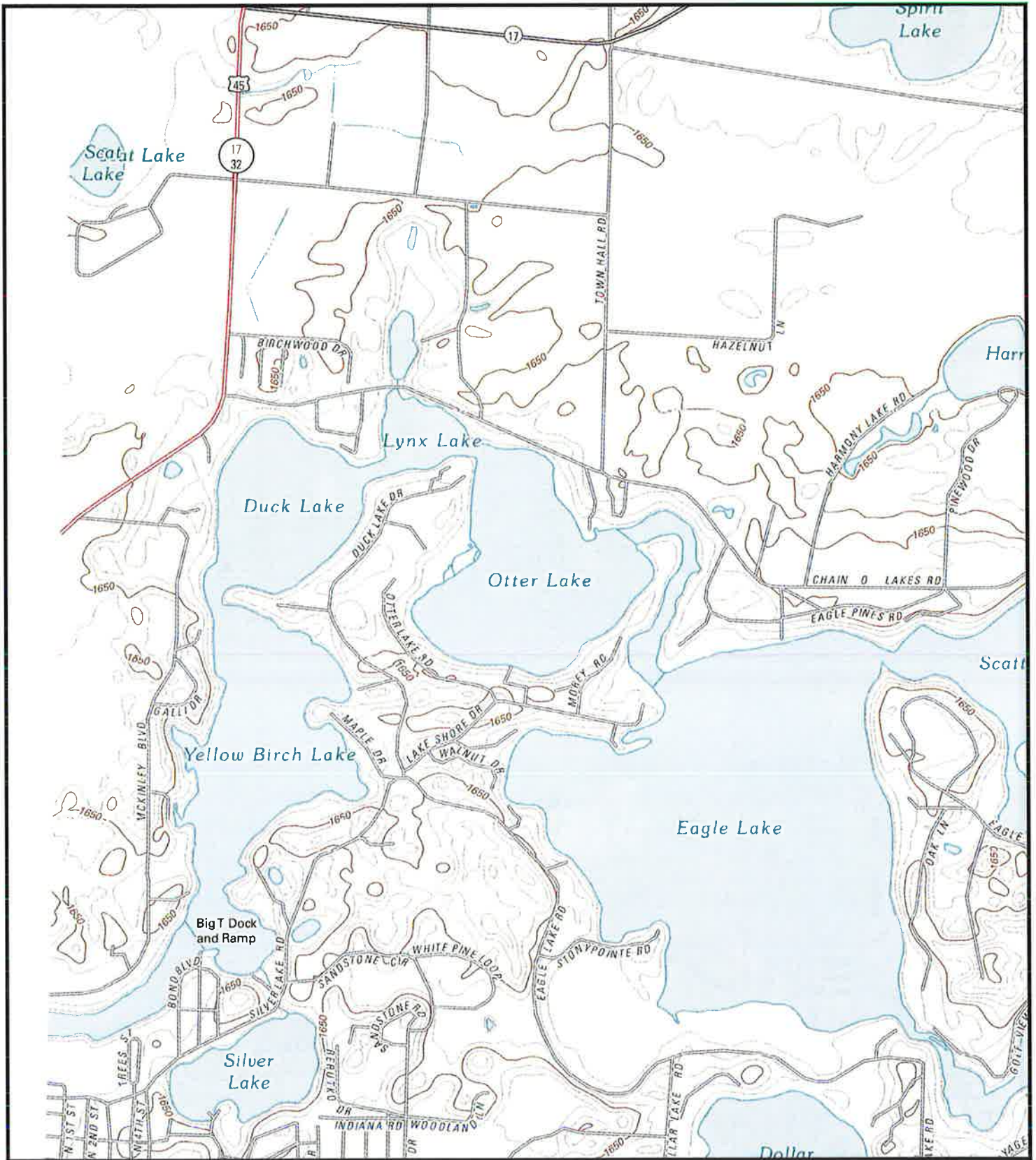
Eagle River East, Wisconsin Quadrangle  
 USGS 7.5 Minute Topographic Map

0 0.2 0.4 0.8 Miles

0 1,250 2,500 5,000 Feet

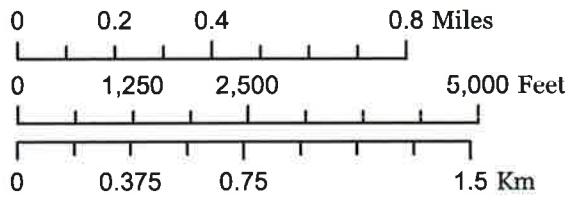
0 0.375 0.75 1.5 Km

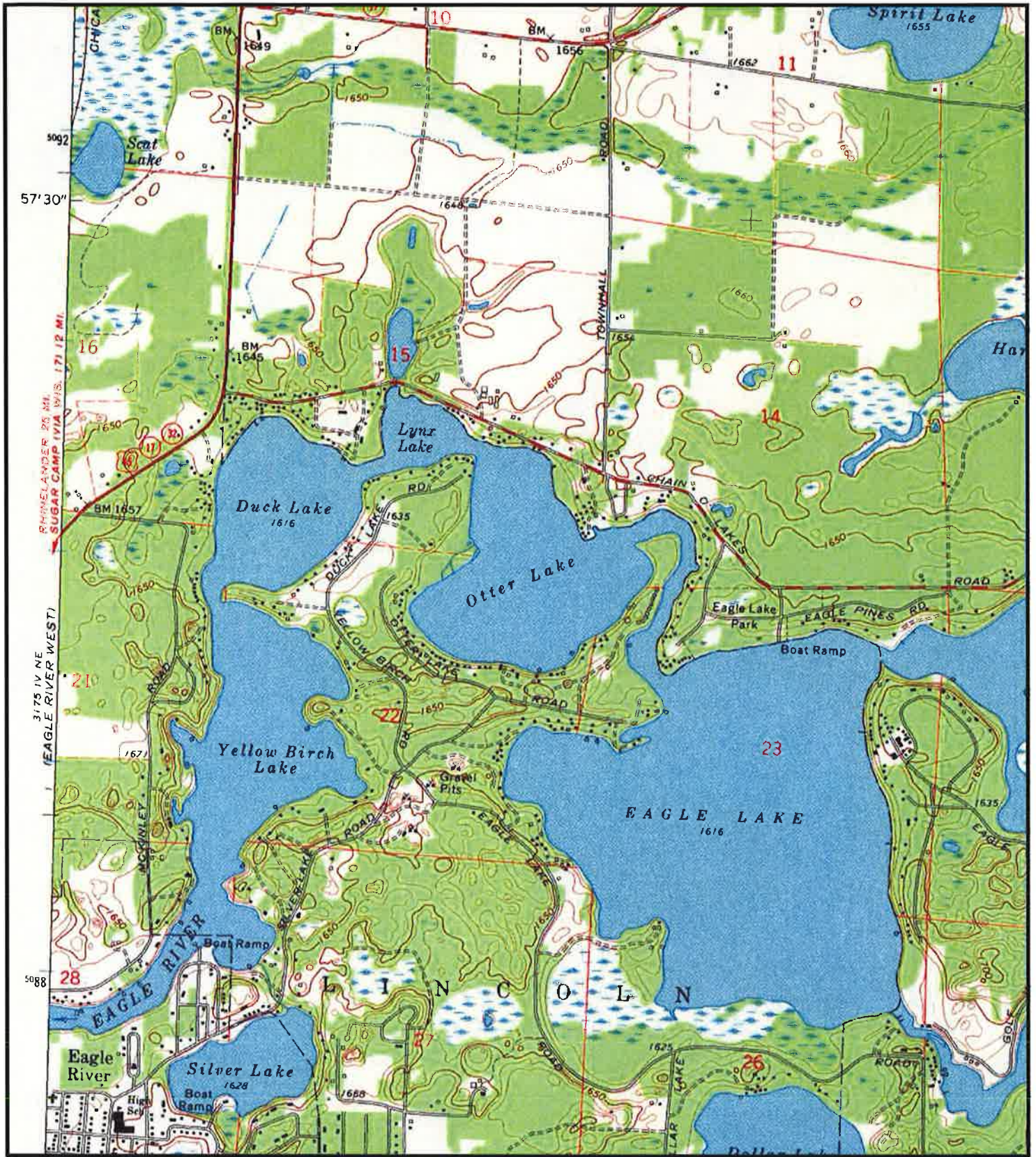




**2011**

Eagle River East, Wisconsin Quadrangle  
 USGS 7.5 Minute Topographic Map





**1981**

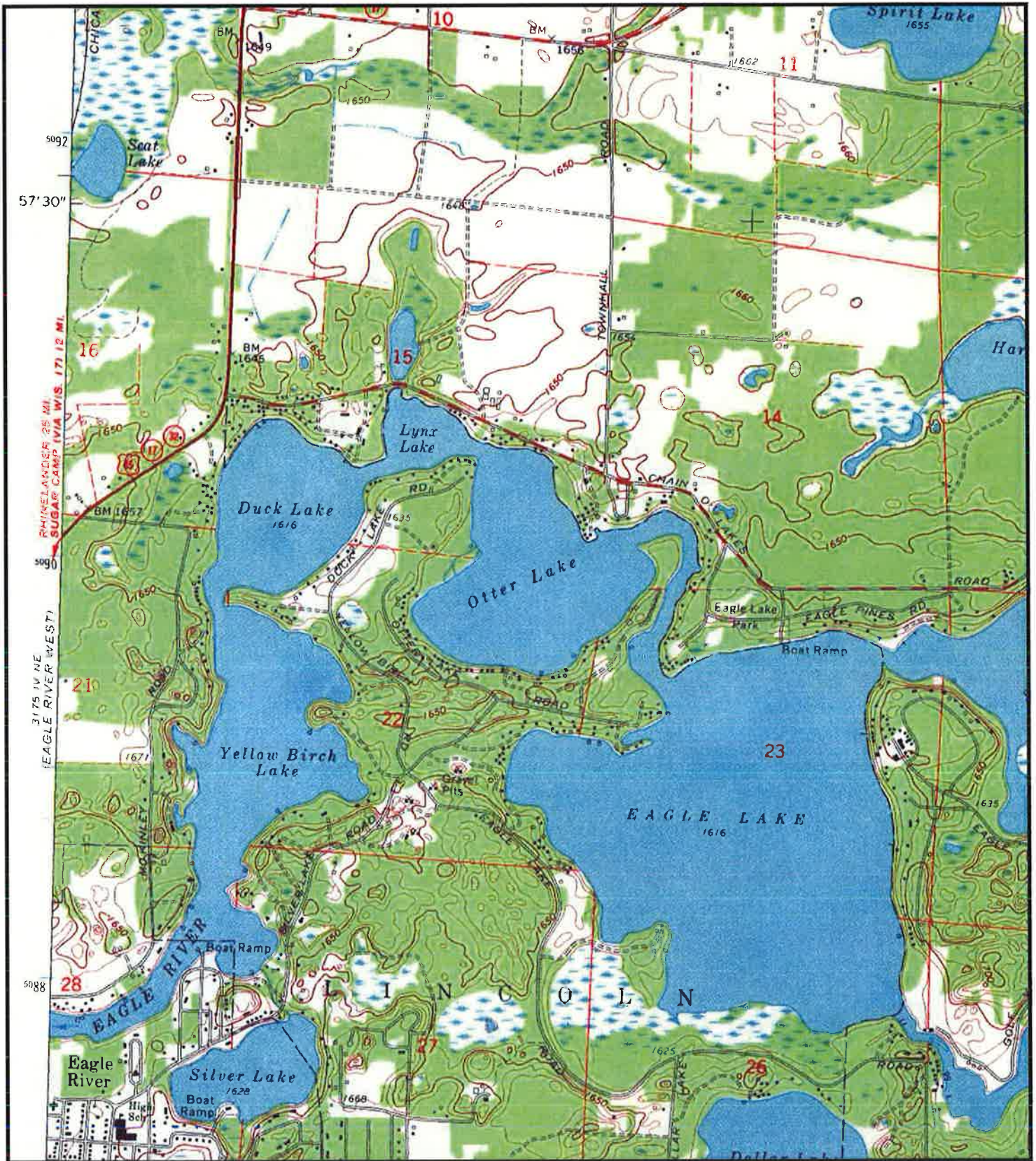
Eagle River East, Wisconsin Quadrangle  
 USGS 7.5 Minute Topographic Map

0 0.2 0.4 0.8 Miles

0 1,250 2,500 5,000 Feet

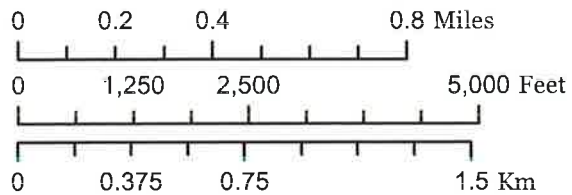
0 0.375 0.75 1.5 Km

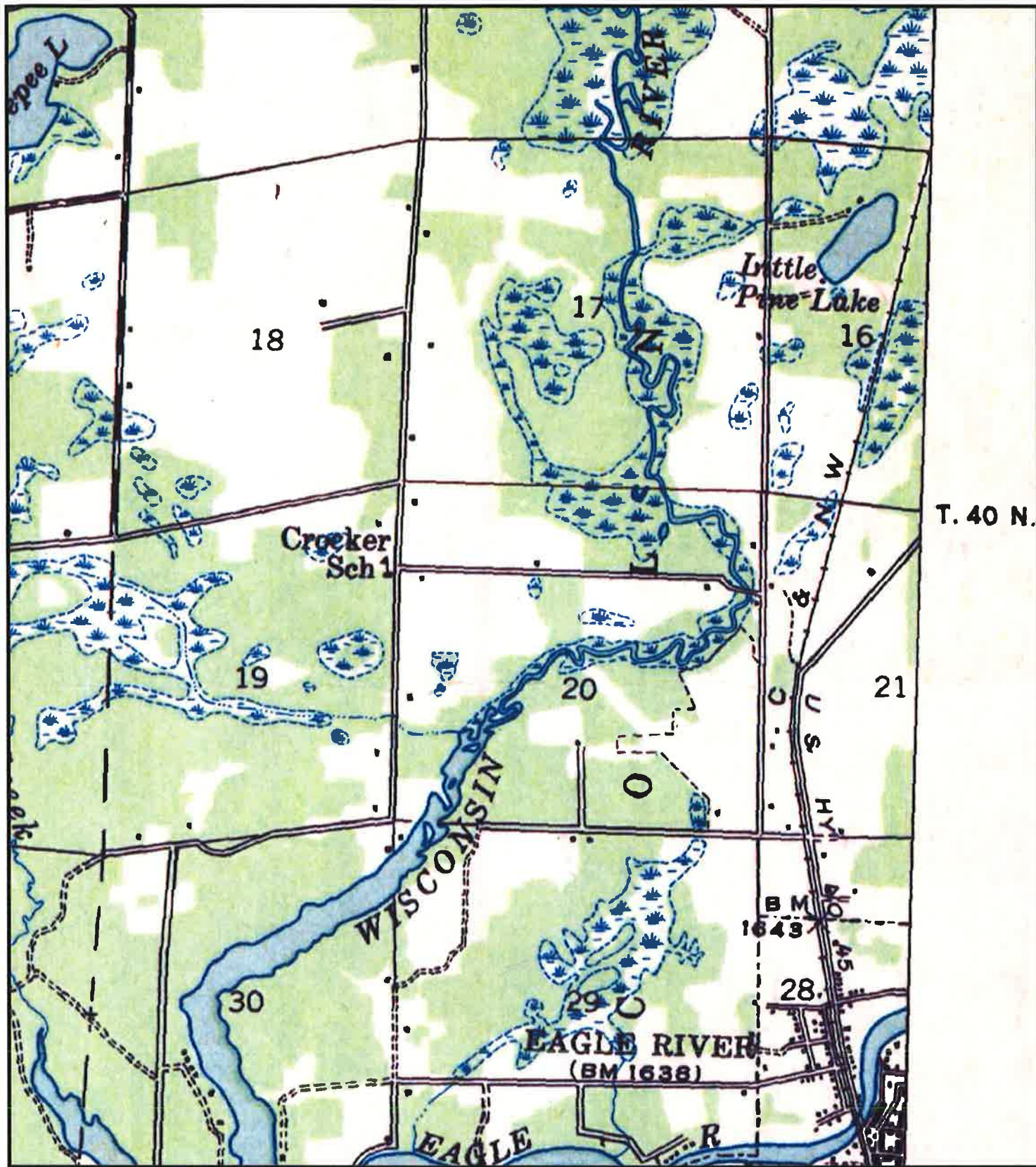




**1970**

Eagle River East, Wisconsin Quadrangle  
 USGS 7.5 Minute Topographic Map





**1945**

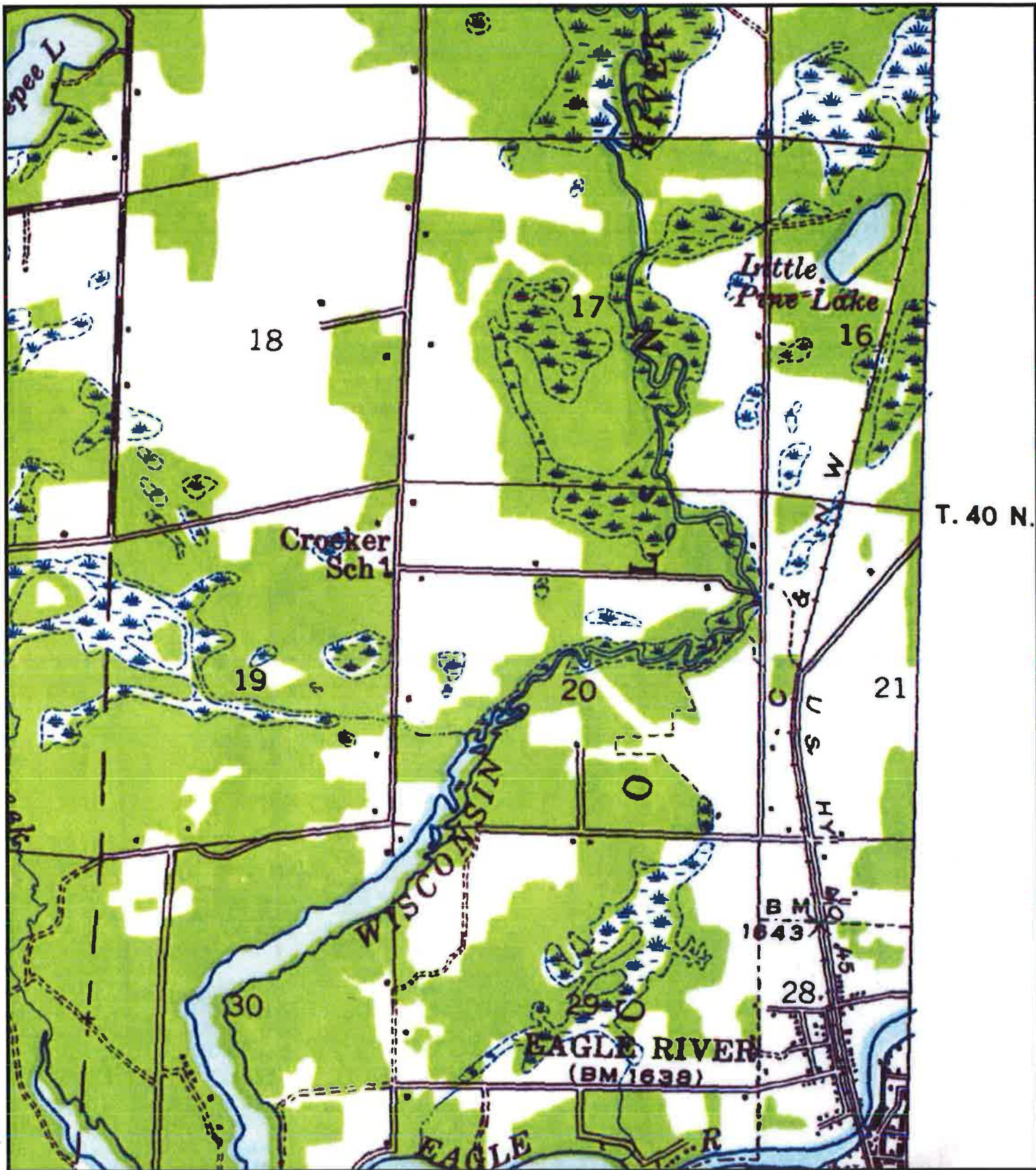
Robbins, Wisconsin Quadrangle  
USGS 15 Minute Topographic Map

0 0.2 0.4 0.8 Miles

0 1,250 2,500 5,000 Feet

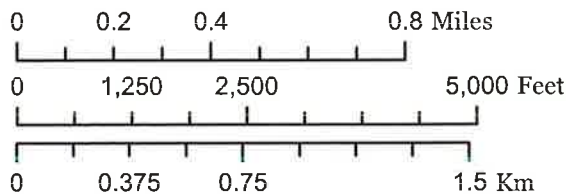
0 0.375 0.75 1.5 Km



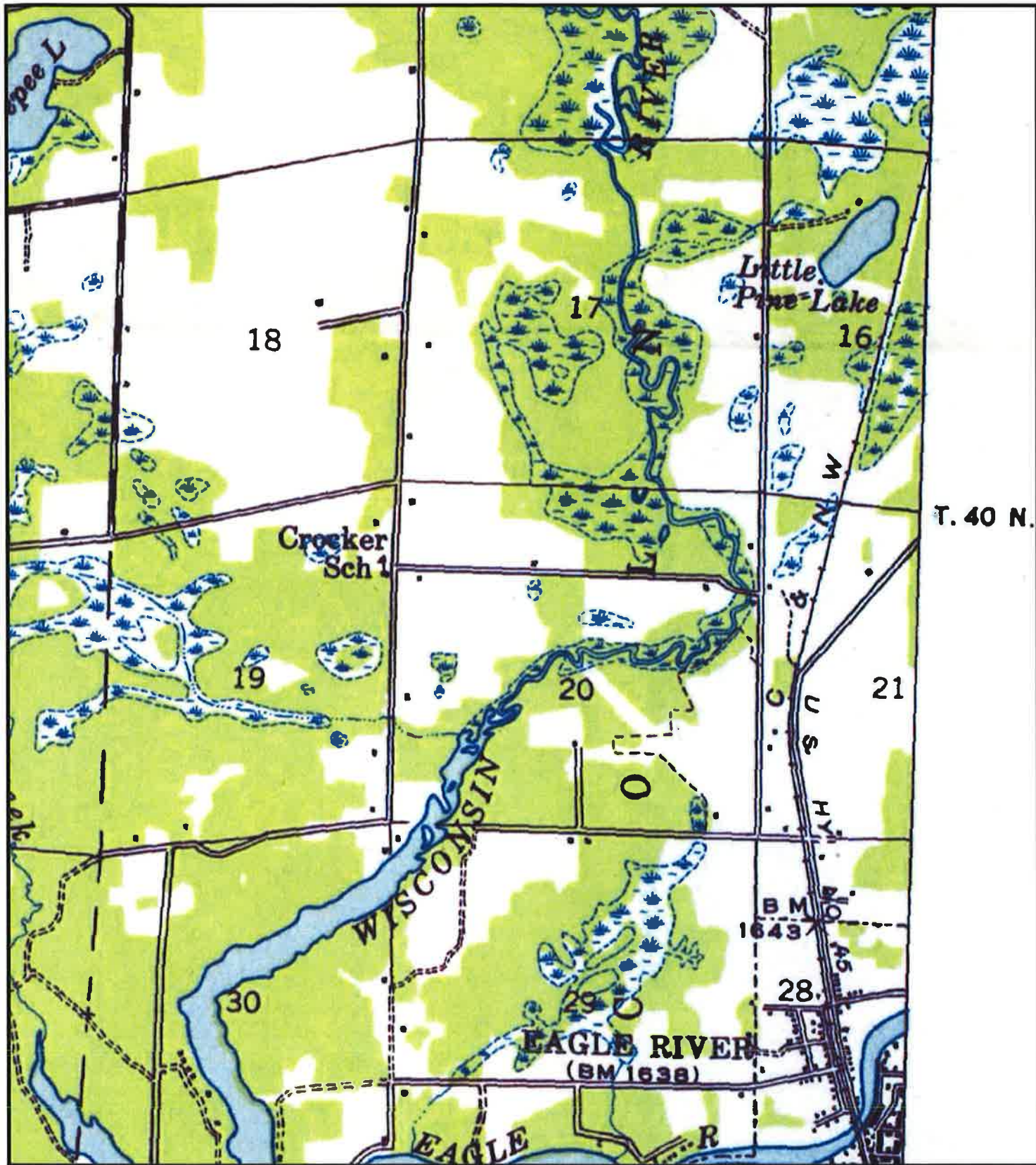


**1938**

Robbins, Wisconsin Quadrangle  
USGS 15 Minute Topographic Map







**1930**

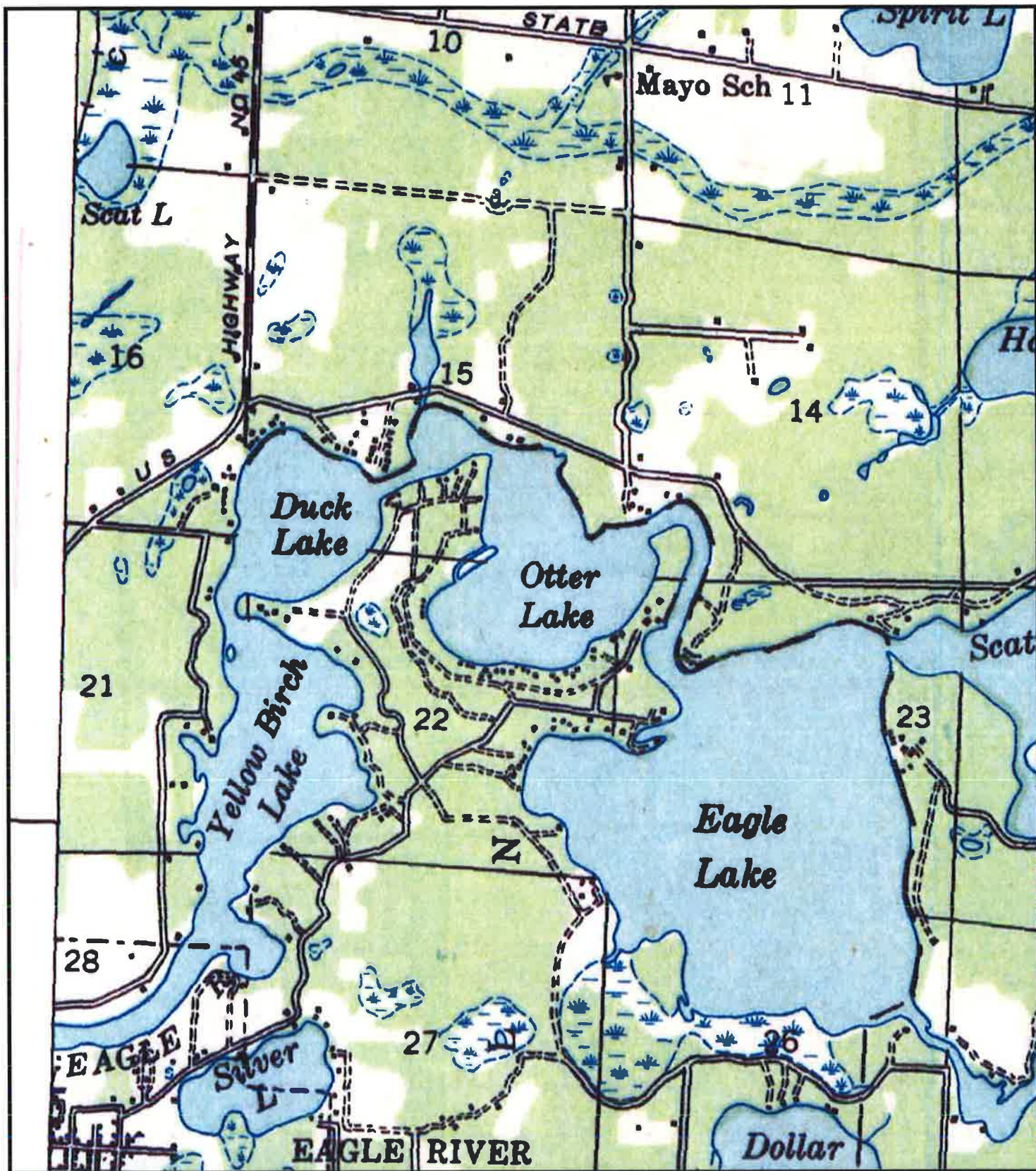
Robbins, Wisconsin Quadrangle  
USGS 15 Minute Topographic Map

0 0.2 0.4 0.8 Miles

0 1,250 2,500 5,000 Feet

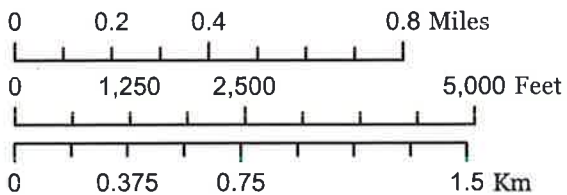
0 0.375 0.75 1.5 Km

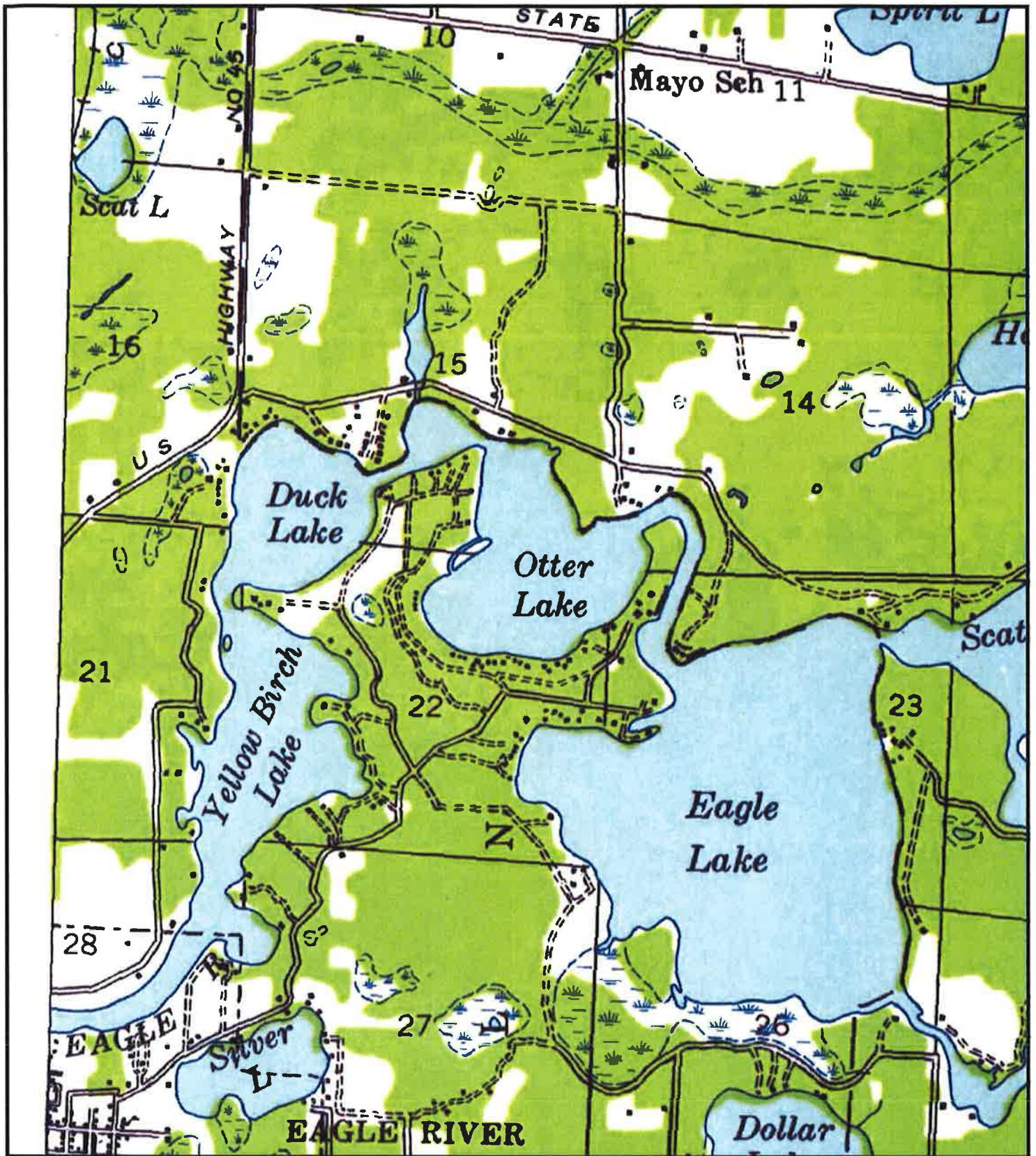




**1945**

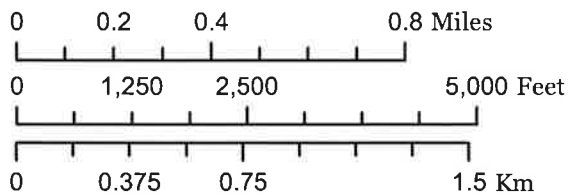
Three Lakes, Wisconsin Quadrangle  
 USGS 15 Minute Topographic Map

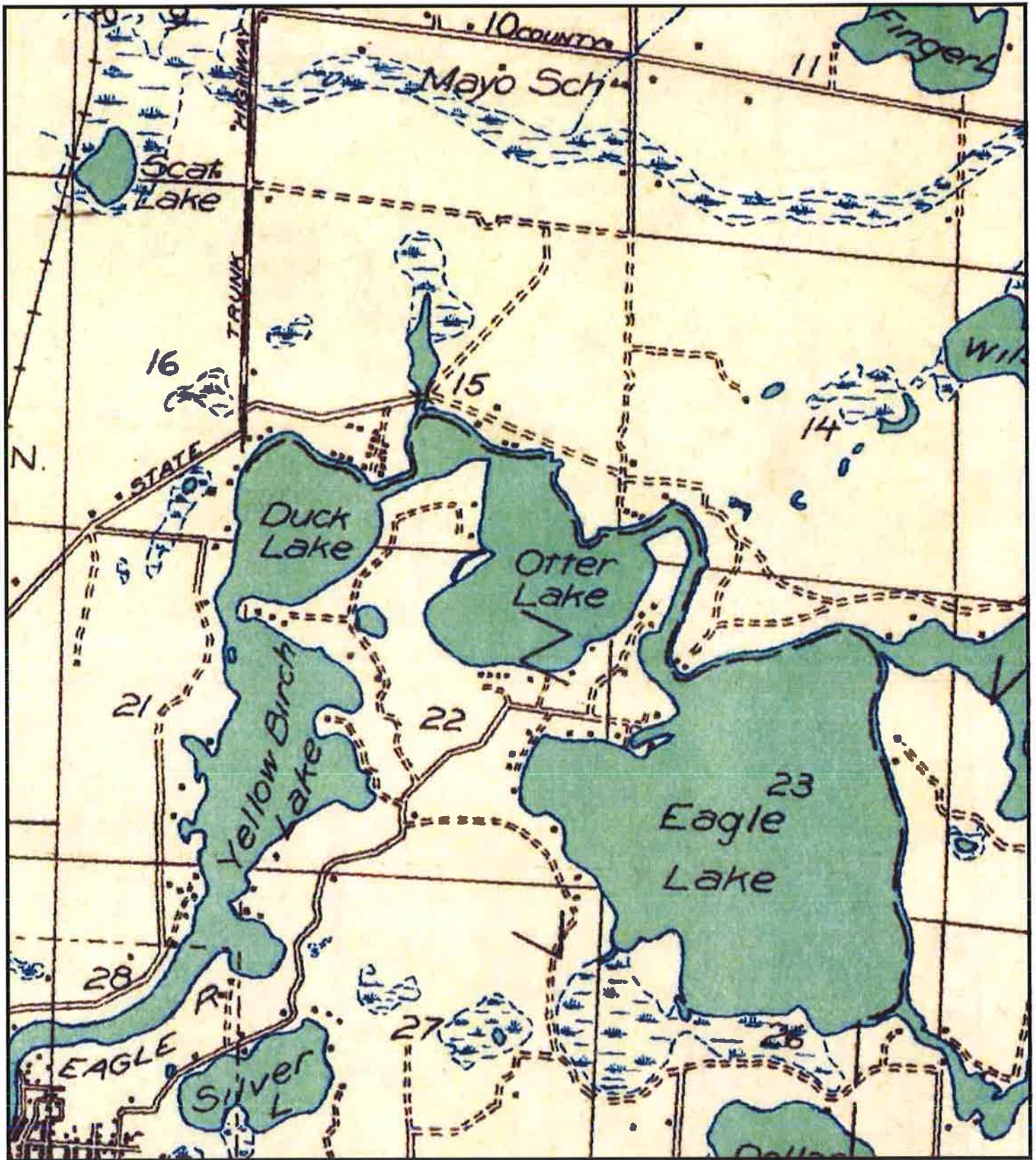




**1938**

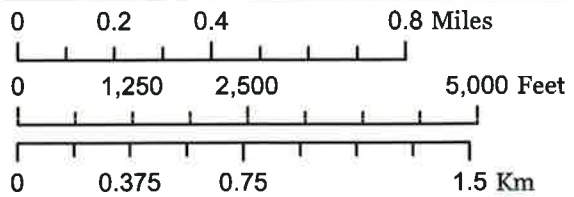
Three Lakes, Wisconsin Quadrangle  
 USGS 15 Minute Topographic Map






**1928**

Three Lakes, Wisconsin Quadrangle  
 USGS 15 Minute Topographic Map



**APPENDIX I**

**Qualifications of Environmental Professional**



## **Brian Hegge**

### ***ASTM E 1527-05 Phase I Environmental Site Assessment Qualifications***

Environmental Professional

#### ***Education***

M.S., Environmental Studies, Land Resources (Course Work), University of Wisconsin-Madison  
B.S., Water Resources/Limnology, University of Wisconsin-Stevens Point

#### ***State Registrations/Certifications***

Certified Asbestos Inspector, WI, AI-4464  
Professional Hydrologist, WI, 54-111  
Certified Asbestos Inspector, IA, 05-11901

#### ***Additional Education/Training***

Engineering and Professional Development – Warzn, Madison, WI, April 1986, 40-Hour Course  
Titled: *HazWaste Basic Training*. (Annual 8-Hour Refreshers).

Engineering and Professional Development – USEPA Brownfields 2003 Conference, Portland,  
Oregon.

#### ***Experience***

Brian Hegge has 25+ years of environmental experience and has performed over a hundred Phase I, II & III environmental site assessments (ESAs) at private, governmental, industrial and commercial facilities, reviewed the operations and waste handling practices for the purpose of identifying potential environmental problems, including asbestos, PCBs, wetlands, USTs, and radon, and verified compliance with state and federal regulations (RCRA, CERCLA, LUST, etc.) He has developed recommendations and conducted Phase II audits to further evaluate the environmental liabilities of the facilities. The Phase II audits included sampling and analysis, engineering diagnostics, and cost engineering for recommended remedial actions.

